

Date of issue:	27/09/2024
Subject:	<b>Neart na Gaoithe Offshore Wind Farm: North and South Offshore Substation Commissioning – (Updated vessel details)</b>
NtM number:	177
Revision:	23
Author:	Shini Chandramohan, NnG Offshore Development Engineer ( <a href="mailto:shini.chandramohan@nngoffshorewind.com">shini.chandramohan@nngoffshorewind.com</a> )

**Mariners are advised that Neart na Gaoithe Offshore Wind Farm Limited (NnGOWL) that commissioning works of the North and South offshore substation is currently ongoing within the NnG Wind Farm Area. The OSS South transformer installation works will commence on the 22<sup>nd</sup> of April, at the earliest.**

The *Rix Lion* acts as CTV for personnel transport to and from the North and South OSS topside. **The MSC Sirocco (call sign: 2FFP4) has been on site and will be joining the OSS commissioning work package as additional CTV.**

The *Forth Engineer* (call sign: 2HAL3) and the *MCS Kaver* will be providing commissioning support for the ongoing work on both OSS South and OSS North until the end of summer 2024.

In addition, the project has also onboarded an additional CTV, *MCS Boreas* (call sign: 2GDR8) to provide general construction support from the 28<sup>th</sup> of February 2024.

Vessel details and contact details have updated in the table below.

### Area of Operations

Mariners are advised that commissioning works are currently ongoing on both the North and South offshore substation topside, within the NnG Wind Farm Area, shown in Figure 1.

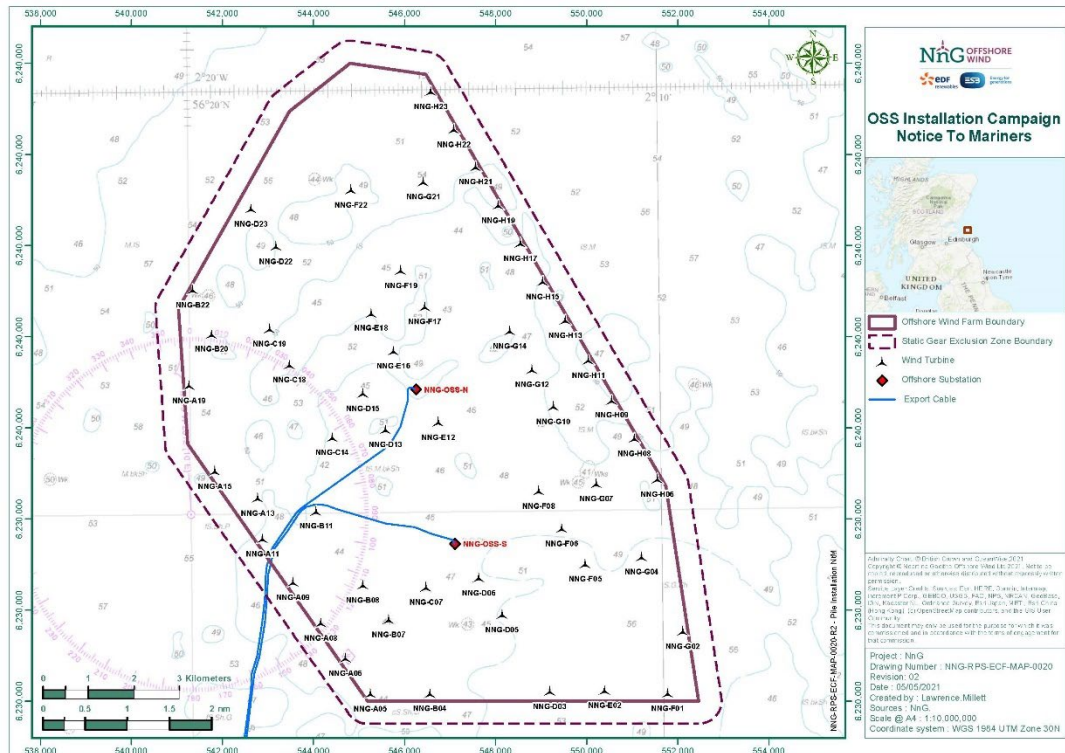


Figure 1 – NnG Offshore Wind Farm Area

Table 1 - Coordinates for NnG Offshore Wind Farm Area and Exclusion Area

	LONGITUDE (DD.MM.MMM)	LATITUDE (DD.MM.MMM)		LONGITUDE (DD.MM.MMM)	LATITUDE (DD.MM.MMM)
Wind Farm Lease Area	002° 09.898' W	56° 15.271' N	Exclusion to Static Gear	002° 20.566' W	56° 15.680' N
	002° 13.998' W	56° 12.752' N		002° 20.849' W	56° 17.468' N
	002° 19.628' W	56° 15.479' N		002° 18.242' W	56° 19.938' N
	002° 20.232' W	56° 17.430' N		002° 16.611' W	56° 20.613' N
	002° 16.518' W	56° 20.312' N		002° 14.363' W	56° 20.392' N
	002° 09.255' W	56° 12.721' N		002° 09.300' W	56° 15.334' N
	002° 16.293' W	56° 12.766' N		002° 08.661' W	56° 12.651' N
	002° 20.055' W	56° 15.827' N		002° 09.058' W	56° 12.405' N
	002° 17.826' W	56° 19.752' N		002° 16.505' W	56° 12.410' N
002° 14.910' W	56° 20.171' N				

**Schedule**


OSS commissioning will continue until summer 2024. The OSS South transformer installation will commence on the 23<sup>rd</sup> of April 2024 and is currently ongoing.

Weather permitting, construction works will be carried out on a continuous basis, 24-hours per day, seven days a week.

For updates on the progress of the works, information will be provided in the Weekly Notice of Operations available on the NnG project website: <https://nngoffshorewind.com/resources/>.

**Vessels Associated with the Activity**

*Table 2 – MSC Sirocco Vesel Details*

Vessel name:	MCS Sirocco
Vessel type and role:	Crew Transfer Vessel
Call sign:	2FFP4
Maritime Mobile Service Identity:	235090843
IMO:	9643764
On board contact:	Contact name: Ships Master (Will be rotated with shifts) Satcom: 0044 (0) 1475 830 732 Mobile: 0044 (0) 7920 569 689 Email: mcssirocco@maritimecraft.co.uk
Onshore representative:	Contact name: Trevor Bell Email: trevor.bell@rix.co.uk Phone: +447866 146529
 <p>marinetraffic © Peter aus Holtenau</p>	

*Table 3 – Rix Lion Vessel Details*

Vessel name:	Rix Lion
Vessel type:	Crew Transfer Vessel LOA: 26.2m, Beam: 10.4m, Draught: 2.3m
Vessel role:	Crew Transfer & Platform Cargo Supply
Call sign:	2HOH3
Maritime Mobile Service Identity:	235105282
IMO:	9745706
On board contact:	Contact name: Ships Master (Will be rotated with shifts) Email: rix.lion@rix.co.uk Phone: +447702 975599


Vessel name:	Rix Lion
Onshore representative:	Contact name: Trevor Bell Email: trevor.bell@rix.co.uk Phone: +447866 146529
	

Table 4 – MCS Boreas Vessel Details

Vessel name:	MCS Boreas
Vessel type :	CTV
Vessel role:	General Construction Support
Home port:	Eyemouth
Call sign:	2GDR8
Maritime Mobile Service Identity:	235096501
IMO:	9679098
On board contact:	TBC
	

Table 4 – MCS Kaver Vessel Details

Vessel name:	MCS Kaver
Vessel role:	Personnel/plant transfer (CTV)

Call sign:	2GMB8
Maritime Mobile Service Identity:	235098572
IMO:	9694165
On board contact:	Email: mcskaver@maritimecraft.co.uk




Table 5 – Forth Engineer Vessel Details

Vessel name:	Forth Engineer
Vessel type:	CTV
Vessel role:	CTV
Call sign:	2HAL3
Maritime Mobile Service Identity:	235102028
IMO:	9712747
On board contact:	Contact name: TBC Email: TBC Phone : TBC



**Adverse weather conditions**

Upon adverse weather conditions, if the construction vessels are not able to hold on position, they will seek shelter within the Firth of Forth, or return to a Port.

**General Safety Advice**

Construction activities are ongoing within the boundaries of the Neart na Gaoithe Offshore Wind Farm. Mariners are advised to refer to the NnG Weekly Notice of Operations where up to date information regarding activities on site is broadcast. A copy of this notice and the Weekly Notice of Operations can also be found at <https://nngoffshorewind.com/resources/>.

One guard vessel is currently within the wind farm site. The guard vessel will be one of the below, which can be contacted as follows, if required:

*Table 6 - Seagull Guard Vessel*

Vessel name:	Seagull
Vessel role:	Guard Vessel
Call sign:	MVBO2
On board contact:	Contact name: Vessel Master Email: <a href="mailto:seagullbf74@gmail.com">seagullbf74@gmail.com</a> Phone: +44 (0) 1261 878040 / +44 (0) 7895 919100
	

*Table 7 - Tranquillity S Guard Vessel*

Vessel name:	Tranquillity S
Vessel role:	Guard Vessel
Call sign:	MJUH9
On board contact:	Contact name: Vessel Master Email: <a href="mailto:spousefishing@gmail.com">spousefishing@gmail.com</a> Phone: +44 (0) 1346 454758

Vessel name:	Tranquillity S
	

**Marine Coordination Contact Details**

The following contact can provide more information if required. Please note that specific queries can also be addressed to the relevant vessel or shore-based representative.

*Table 8 - Marine Coordination Contact Details*

Telephone number (daytime):	+44 (0) 1890 751415 (use Emergency contact only until further notice)
Emergency contact (24/7):	+44 (0) 7508 421406
Email:	<a href="mailto:nng.mc@smchse.com">nng.mc@smchse.com</a>
Address:	NnG Offshore Wind Farm Marine Coordination Centre, Gunsgreen Basin, Eyemouth, TD14 5SD

**Fisheries Liaison**

Fisheries liaison associated with the activity will be co-ordinated by Natural Power. For any commercial fishery queries please contact the NnG company Fisheries Liaison Officer (CFLO) Peter Berney, telephone: +44 (0)7391 402387 or email: [Nng.FLO@naturalpower.com](mailto:Nng.FLO@naturalpower.com). **The Guard Vessel skipper is currently acting as interim Offshore Fisheries Liaison Officer (OFLO) in the wind farm area and can be contacted via VHF Channel 16 or contact details in the table above.**

**Distribution List**

A central list of recipients is maintained by the company Fisheries Liaison Officer; if you are not the appropriate recipient of these notices, or do not wish to receive the notices in the future, please contact us at [Nng.FLO@naturalpower.com](mailto:Nng.FLO@naturalpower.com).

A copy of this notice can also be found at <https://nngoffshorewind.com/>