

Date of issue:	17/09/2024
Subject:	<b>Neart na Gaoithe Offshore Wind Farm: Completion of IAC T&amp;T works</b>
NtM number:	187
Revision:	<b>32</b>
Author:	Michelle Elliott Offshore Consents Support ( <a href="mailto:michelle.elliott@nngoffshorewind.com">michelle.elliott@nngoffshorewind.com</a> )

**Mariners are advised that Neart na Gaoithe Offshore Wind Farm Limited (NnGOWL) have completed the testing and termination activities for the inter-array cables within the Neart na Gaoithe Offshore Wind Farm site. The works commenced on the 10<sup>th</sup> of June 2024 and completed on the 17<sup>th</sup> of September 2024. The vessel MCS Sirocco (call sign: 2FFP4) will demobilise and leave site on the 17<sup>th</sup> of September 2024.**

Further details of the vessels involved are provided in Table 2 below.

### Area of Operations

Mariners are advised that all vessels in this campaign will be working within the boundaries of the Neart na Gaoithe Offshore Wind Farm, shown in Figure 1 within the coordinates shown in Table 1.

**All vessels are requested to remain at least 500 meters away from all the work vessels and static fishing gear is requested to be removed from the exclusion area shown in Figure 1 and Table 1. Vessels over 15m are requested to have AIS turned on and detectable when in the vicinity of construction works. Vessels are requested to contact the Guard Vessel (details provided below) prior to entering the site to confirm current safety zones in place, and to ensure that the Marine Coordination Centre can be made aware of your presence on site.**

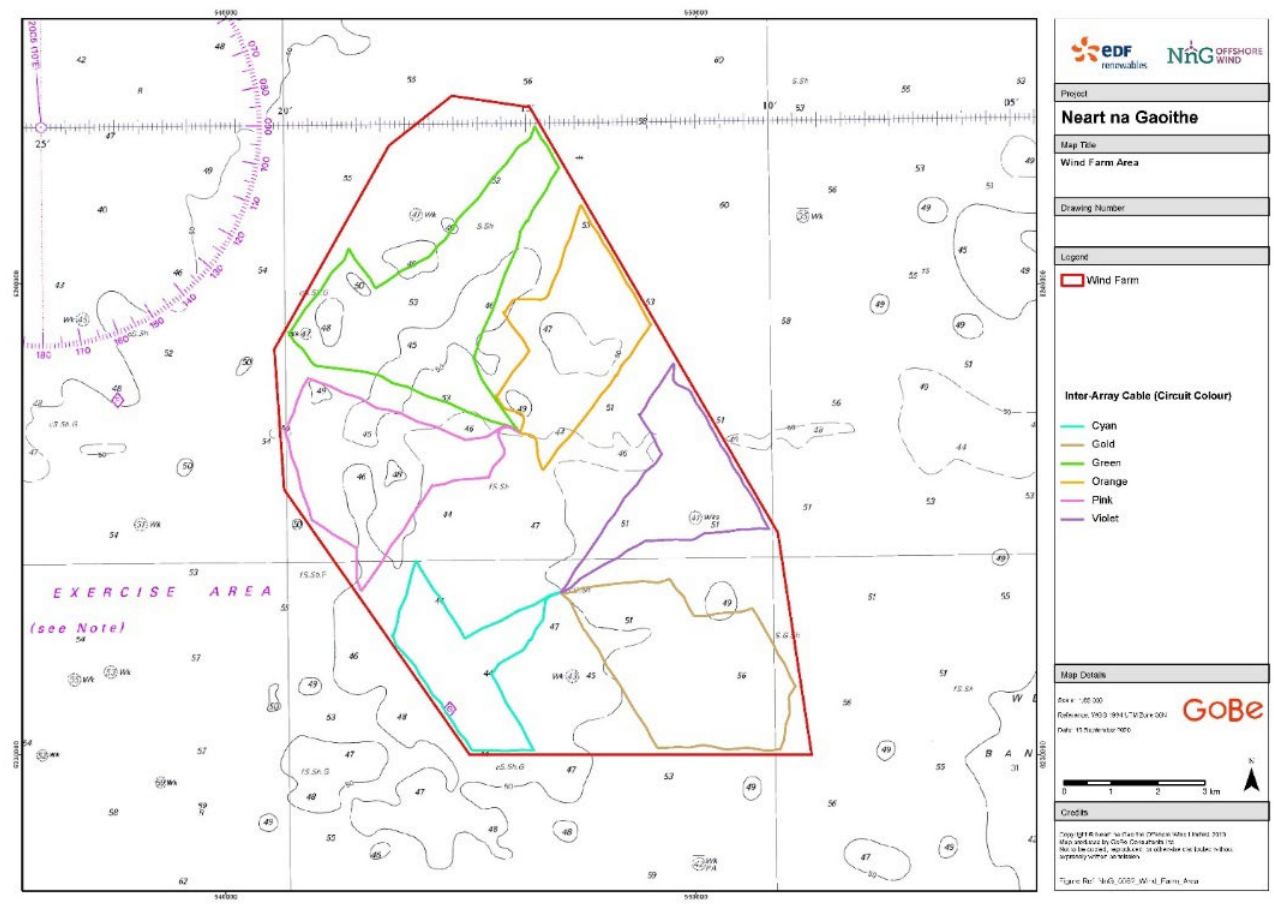


Figure 1 – Wind Farm Area – Inter-Array Cable Routes

Table 1 - Coordinates for NnG Offshore Wind Farm Area and Exclusion Area

	LONGITUDE (DD.MM.MMM)	LATITUDE (DD.MM.MMM)		LONGITUDE (DD.MM.MMM)	LATITUDE (DD.MM.MMM)
<b>Wind Farm Lease Area</b>	002° 09.898' W	56° 15.271' N	<b>Exclusion to Static Gear</b>	002° 20.566' W	56° 15.680' N
	002° 13.998' W	56° 12.752' N		002° 20.849' W	56° 17.468' N
	002° 19.628' W	56° 15.479' N		002° 18.242' W	56° 19.938' N
	002° 20.232' W	56° 17.430' N		002° 16.611' W	56° 20.613' N
	002° 16.518' W	56° 20.312' N		002° 14.363' W	56° 20.392' N
	002° 09.255' W	56° 12.721' N		002° 09.300' W	56° 15.334' N
	002° 16.293' W	56° 12.766' N		002° 08.661' W	56° 12.651' N
	002° 20.055' W	56° 15.827' N		002° 09.058' W	56° 12.405' N
	002° 17.826' W	56° 19.752' N		002° 16.505' W	56° 12.410' N
	002° 14.910' W	56° 20.171' N			

**Schedule**

Weather permitting, constructions work will be carried out on a continuous basis; 24-hour working, seven days a week. **T&T works completed on the 17<sup>th</sup> of September 2024.**

For updates on the progress of the works, information will be provided in the Weekly Notice of Operations available on the NnG project website: <https://nngoffshorewind.com/downloads/>.

**Adverse weather conditions**

Upon adverse weather conditions, if the construction vessels are not able to hold on position, they will seek shelter either around the Isle of May or within the Firth of Forth or return to a Port.

**Port of Operation**


The *MCS Sirocco* will mobilise from Rosyth.

**General Safety Advice**

Construction activities are ongoing within the boundaries of the Neart na Gaoithe Offshore Wind Farm. Mariners are advised to refer to the NnG Weekly Notice of Operations where up to date information regarding activities on site is broadcast. A copy of this notice and the Weekly Notice of Operations can also be found at <https://nngoffshorewind.com/resources/>


One guard vessel is currently within the wind farm site. The guard vessel will be one of the below, which can be contacted as follows, if required:

*Table 3 - Seagull Guard Vessel Details*

Vessel name:	Seagull
Vessel role:	Guard Vessel
Call sign:	MVBO2
On board contact:	Contact name: Vessel Master Email: <a href="mailto:seagullbf74@gmail.com">seagullbf74@gmail.com</a> Phone: +44 (0) 1261 878040 / +44 (0) 7895 919100
	

*Table 4 - Tranquillity S Guard Vessel Details*

Vessel name:	Tranquillity S
Vessel role:	Guard Vessel

Call sign:	MJUH9
On board contact:	Contact name: Vessel Master Email: <a href="mailto:spousekeil@yahoo.com">spousekeil@yahoo.com</a> Phone: +44 (0) 1346 454758
	

**Marine Coordination Contact Details**

The following contact can provide more information if required. Please note that specific queries can also be addressed to the relevant vessel or shore based representative.

*Table 2 - Marine Coordination Contact Details*

Telephone number (daytime):	+44 (0) 1890 751415
Emergency contact (24/7):	+44 (0) 7508 421406
Email:	<a href="mailto:nng.mc@smchse.com">nng.mc@smchse.com</a>
Address:	NnG Offshore Wind Farm Marine Coordination Centre, Gunsreen Basin, Eyemouth, TD14 5SD

**Fisheries Liaison**

Fisheries liaison associated with the activity will be co-ordinated by Natural Power. For any commercial fishery queries please contact the NnG company Fisheries Liaison Officer (CFLO) Peter Berney, telephone: +44 (0)7391 402387 or email: [Nng.FLO@naturalpower.com](mailto:Nng.FLO@naturalpower.com). Due to vessel availability, the Guard Vessel Skipper is currently acting as Offshore Fisheries Liaison Officer (OFLO) and can be contacted via VHF Channel 16.

**Distribution List**

A central list of recipients is maintained by the company Fisheries Liaison Officer; if you are not the appropriate recipient of these notices, or do not wish to receive the notices in the future, please contact us at [Nng.FLO@naturalpower.com](mailto:Nng.FLO@naturalpower.com).

A copy of this notice can also be found at <https://nngoffshorewind.com/>