

Date of issue:	08/04/2024
Subject:	Neart na Gaoithe Offshore Wind Farm: NnG Waverider Buoys Maintenance
NtM number:	182
Revision:	6
Author:	Shini Chandramohan, NnGOWL Offshore Development Engineer (shini.chandramohan@nngoffshorewind.com)

Mariners are advised that maintenance **works will commence on the North and South Triaxys Waverider Buoys within the boundaries of the Neart na Gaoithe Offshore wind Farm.** The work will take place using the *Green Isle* (Call sign: 2IAV3). The as laid positions of all the Triaxys Waverider Buoy are listed in Table 1 below. The works are expected to commence on the 10th of April, at the earliest.

Area of Operations

The position of the two wave rider buoys are indicated by the coordinates in Table 1.

Table 1 – Triaxys Waverider Buoys Coordinates

Triaxys Waverider Buoy	Longitude (DDM) (WGS84)	Latitude (DDM) (WGS84)
MB 1 (North)	002° 15.979' W	56° 18.444' N
MB 2 (South)	002° 12.122' W	56° 14.358' N

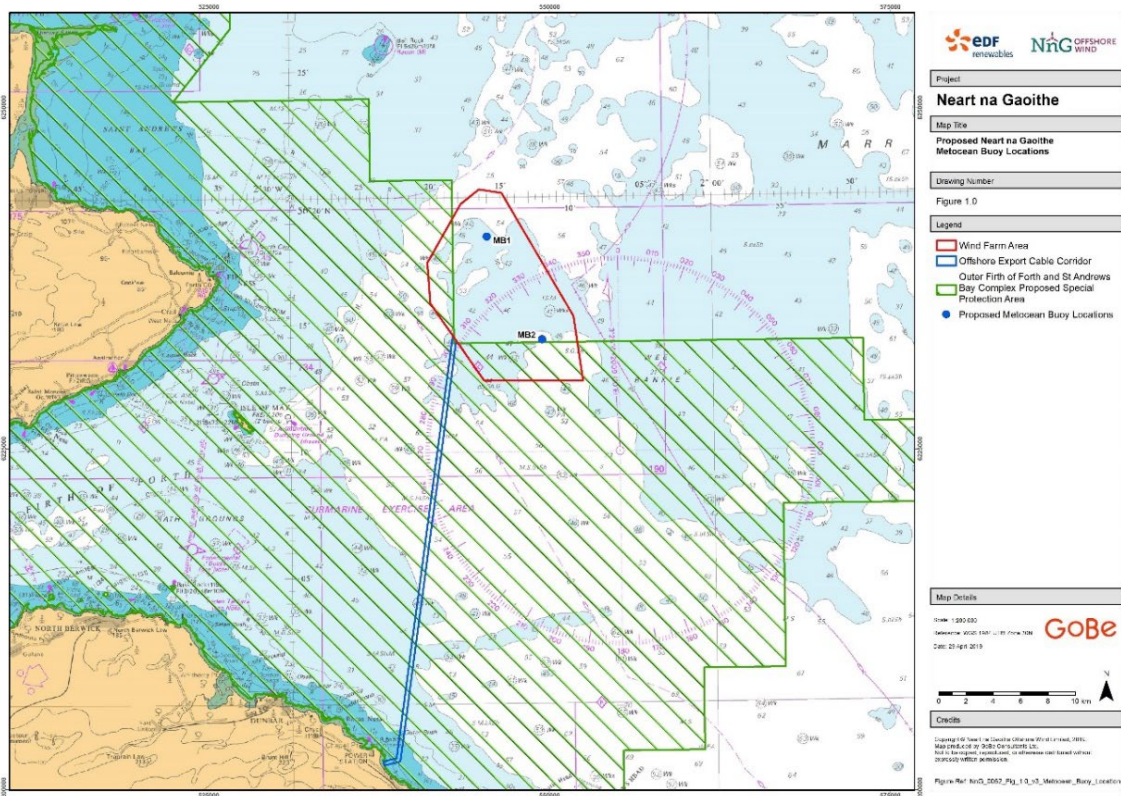


Figure 1 - Location of Triaxys Waverider Buoys

Schedule

The buoys are collecting real-time wave and current measurements until the end of construction. The buoys will be inspected and maintained at least every six months.

For updates on the progress of the works, information will be provided in the Weekly Notice of Operations available on the NnG project website: <https://nngoffshorewind.com/resources/>.

Vessels Associated with the Activity

One guard vessel is currently within the wind farm area supporting the Neart na Gaoithe Offshore Wind Farm construction. The guard vessels will be one of the below, which can be contacted as follows, if required:

Table 2 - Seagull Guard Vessel

Vessel name:	Seagull
Vessel role:	Guard Vessel
Call sign:	MVBO2
On board contact:	Contact name: Vessel Master Email: seagullbf74@gmail.com Phone: +44 (0) 1261 878040 / +44 (0) 7895 919100
	

Table 3 - Tranquillity S Guard Vessel

Vessel name:	Tranquillity S
Vessel role:	Guard Vessel
Call sign:	MJUH9
On board contact:	Contact name: Vessel Master Email: spousekeil@yahoo.com Phone: +44 (0) 1346 454758



Vessel name:	Tranquillity S
	

Table 5 – Forth Warrior Vessel Details

Vessel name:	Green Isle
Vessel role:	Tug Vessel
Call sign:	2IAV3
MMSI:	235108183
IMO:	9707962
On board contact:	Vessel Mobile +44 7507566770 Vessel Email: isle@greenmarineuk.com
	

General Safety Advice

Construction activities are ongoing within the boundaries of the Neart na Gaoithe Offshore Wind Farm. Mariners are advised to refer to the NnG Weekly Notice of Operations where up to date information regarding activities on site is broadcast.

A copy of this notice and the Weekly Notice of Operations can also be found at <https://nngoffshorewind.com/resources/>

Marine Coordination Contact Details

The following contact can provide more information if required. Please note that specific queries can also be addressed to the relevant vessel or shore-based representative.

Table 6 - Marine Coordination Contact Details

Telephone number (daytime):	+44 (0) 1890 751415 (use Emergency contact only until further notice)
Emergency contact (24/7):	+44 (0) 7508 421406
Email:	nng.mc@smchse.com
Address:	NnG Offshore Wind Farm Marine Coordination Centre, Gunsreen Basin, Eyemouth, TD14 5SD

Fisheries Liaison

Fisheries liaison associated with the activity will be co-ordinated by Natural Power. For any commercial fishery queries please contact the NnG company Fisheries Liaison Officer (CFLO) Peter Berney, telephone: +44 (0)7391 402387 or email: NnG.FLO@naturalpower.com. Offshore Fisheries Liaison Officers (OFLO) are present on the *Norman Navigator vessel* on site and can be contacted via VHF Channel 16.

Distribution List

A central list of recipients is maintained by the company Fisheries Liaison Officer; if you are not the appropriate recipient of these notices, or do not wish to receive the notices in the future, please contact us at NnG.FLO@naturalpower.com. A copy of this notice can also be found at <https://nngoffshorewind.com/>