

Date of issue:	23/04/2024
Subject:	<b>Neart na Gaoithe Offshore Wind Farm: North and South Offshore Substation Commissioning – Transformer Installation (Updated Vessel Details)</b>
NtM number:	177
Revision:	19
Author:	Shini Chandramohan, NnGOWL Offshore Development Engineer (shini.chandramohan@nngoffshorewind.com)

**Mariners are advised that Neart na Gaoithe Offshore Wind Farm Limited (NnGOWL) that commissioning works of the North and South offshore substation is currently ongoing within the NnG Wind Farm Area. The OSS South transformer installation works will commence on the 22<sup>nd</sup> of April, at the earliest.**

Personnel are being transported to and from the North and South OSS topside by Crew Transfer Vessels (CTV); the *Rix Lion* (call sign: 2HOH3) and the *Green Storm* vessel (call sign: 2EXU3) presently.

The *MCS Sirocco* (call sign: 2FFP4) has left the NnG site and is replaced by the *MCS Kaver* (call sign: 2GMB8) from the 22<sup>nd</sup> of April 2024. The *Forth Engineer* (call sign: 2HAL3) and the *MCS Kaver* will be providing commissioning support for the ongoing work son both OSS South and OSS North until the end of summer 2024.

The OSS South transformer installation will take place from the HEA Hyra vessel, commencing on the 23<sup>rd</sup> of April, at the earliest. The installation works are expected to last 5 days.

In addition, the project has also onboarded an additional CTV, *MCS Boreas* (call sign: 2GDR8) to provide general construction support from the 28<sup>th</sup> of February 2024.

Vessel details and contact details have updated in the table below.

### Area of Operations

Mariners are advised that commissioning works are currently ongoing on both the North and South offshore substation topside, within the NnG Wind Farm Area, shown in Figure 1.

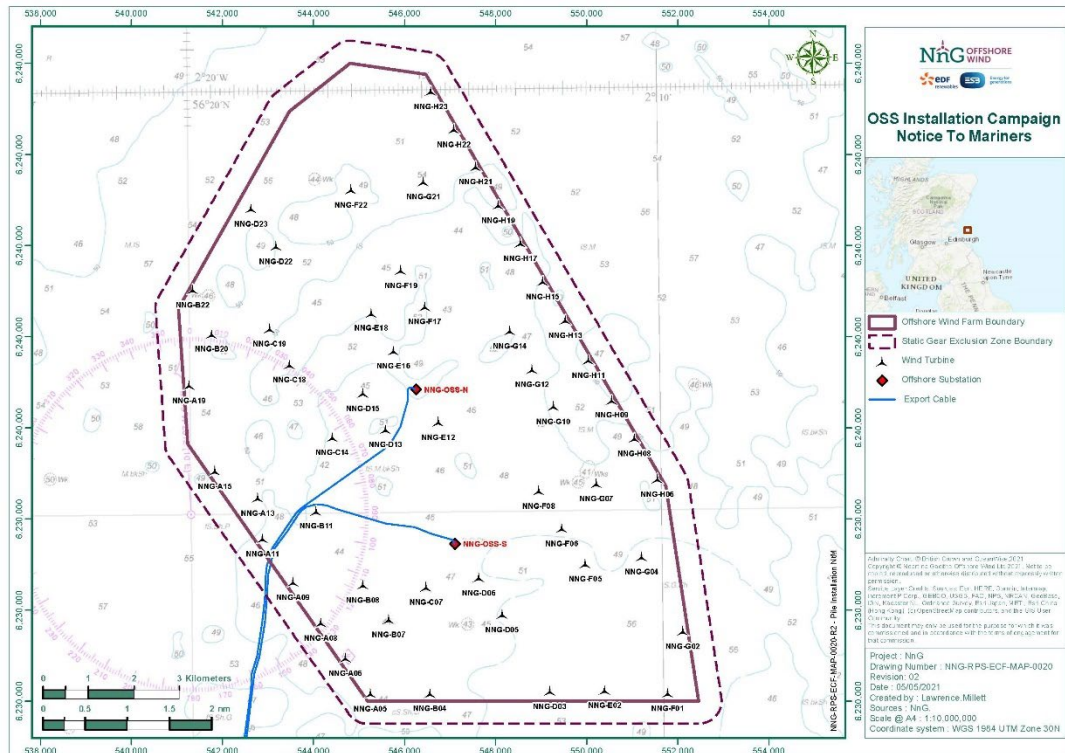


Figure 1 – NnG Offshore Wind Farm Area

Table 1 - Coordinates for NnG Offshore Wind Farm Area and Exclusion Area

	LONGITUDE (DD.MM.MMM)	LATITUDE (DD.MM.MMM)		LONGITUDE (DD.MM.MMM)	LATITUDE (DD.MM.MMM)
Wind Farm Lease Area	002° 09.898' W	56° 15.271' N	Exclusion to Static Gear	002° 20.566' W	56° 15.680' N
	002° 13.998' W	56° 12.752' N		002° 20.849' W	56° 17.468' N
	002° 19.628' W	56° 15.479' N		002° 18.242' W	56° 19.938' N
	002° 20.232' W	56° 17.430' N		002° 16.611' W	56° 20.613' N
	002° 16.518' W	56° 20.312' N		002° 14.363' W	56° 20.392' N
	002° 09.255' W	56° 12.721' N		002° 09.300' W	56° 15.334' N
	002° 16.293' W	56° 12.766' N		002° 08.661' W	56° 12.651' N
	002° 20.055' W	56° 15.827' N		002° 09.058' W	56° 12.405' N
	002° 17.826' W	56° 19.752' N		002° 16.505' W	56° 12.410' N
002° 14.910' W	56° 20.171' N				

**Schedule**


OSS commissioning will continue until summer 2024. The OSS South transformer installation will commence on the 23<sup>rd</sup> of April 2024 and last 5 days.

Weather permitting, construction works will be carried out on a continuous basis, 24-hours per day, seven days a week.

For updates on the progress of the works, information will be provided in the Weekly Notice of Operations available on the NnG project website: <https://nngoffshorewind.com/resources/>.


**Vessels Associated with the Activity**

*Table 2- HEA Hyra Vessel Details*

Vessel name:	HEA Hyra
Vessel type:	Crane Vessel
Vessel role:	OSS Transformer Lifting & Installation Vessel
Call sign:	3FEI3
Maritime Mobile Service Identity:	370239000
IMO:	9669093
On board contact:	Phone : +87 0773410774 +31 616863419
Onshore representative:	
	

*Table 3 – Rix Lion Vessel Details*

Vessel name:	Rix Lion
Vessel type:	Crew Transfer Vessel LOA: 26.2m, Beam: 10.4m, Draught: 2.3m
Vessel role:	Crew Transfer & Platform Cargo Supply
Call sign:	2HOH3
Maritime Mobile Service Identity:	235105282
IMO:	9745706
On board contact:	Contact name: Ships Master (Will be rotated with shifts) Email: rix.lion@rix.co.uk Phone: +447702 975599
Onshore representative:	Contact name: Trevor Bell Email: trevor.bell@rix.co.uk

Vessel name:	Rix Lion
	Phone: +447866 146529
	

*Table 3 –MCS Boreas Vessel Details*

Vessel name:	MCS Boreas
Vessel type :	CTV
Vessel role:	General Construction Support
Home port:	Eyemouth
Call sign:	2GDR8
Maritime Mobile Service Identity:	235096501
IMO:	9679098
On board contact:	TBC
	

*Table 5 – MCS Kaver Vessel Details*

Vessel name:	MCS Kaver
Vessel role:	Personnel/plant transfer (CTV)
Call sign:	2GMB8
Maritime Mobile Service Identity:	235098572

IMO:	9694165
On board contact:	Email: <a href="mailto:mcskaver@maritimecraft.co.uk">mcskaver@maritimecraft.co.uk</a>
	

Table 6 – Forth Engineer Vessel Details

Vessel name:	Forth Engineer
Vessel type:	CTV
Vessel role:	CTV
Call sign:	2HAL3
Maritime Mobile Service Identity:	235102028
IMO:	9712747
On board contact:	Contact name: TBC Email: TBC Phone : TBC
	

**Adverse weather conditions**


Upon adverse weather conditions, if the construction vessels are not able to hold on position, they will seek shelter within the Firth of Forth, or return to a Port.

**General Safety Advice**

Construction activities are ongoing within the boundaries of the Neart na Gaoithe Offshore Wind Farm. Mariners are advised to refer to the NnG Weekly Notice of Operations where up to date information regarding activities on site is broadcast. A copy of this notice and the Weekly Notice of Operations can also be found at <https://nngoffshorewind.com/resources/>.

One guard vessel is currently within the wind farm site. The guard vessel will be one of the below, which can be contacted as follows, if required:

*Table 8 - Seagull Guard Vessel*

Vessel name:	Seagull
Vessel role:	Guard Vessel
Call sign:	MVBO2
On board contact:	Contact name: Vessel Master Email: <a href="mailto:seagullbf74@gmail.com">seagullbf74@gmail.com</a> Phone: +44 (0) 1261 878040 / +44 (0) 7895 919100
	

*Table 9 - Tranquillity S Guard Vessel*

Vessel name:	Tranquillity S
Vessel role:	Guard Vessel
Call sign:	MJUH9
On board contact:	Contact name: Vessel Master Email: <a href="mailto:spousefishing@gmail.com">spousefishing@gmail.com</a> Phone: +44 (0) 1346 454758

Vessel name:	Tranquillity S
	

**Marine Coordination Contact Details**

The following contact can provide more information if required. Please note that specific queries can also be addressed to the relevant vessel or shore-based representative.

*Table 10 - Marine Coordination Contact Details*

Telephone number (daytime):	+44 (0) 1890 751415 (use Emergency contact only until further notice)
Emergency contact (24/7):	+44 (0) 7508 421406
Email:	<a href="mailto:nng.mc@smchse.com">nng.mc@smchse.com</a>
Address:	NnG Offshore Wind Farm Marine Coordination Centre, Gunsgreen Basin, Eyemouth, TD14 5SD

**Fisheries Liaison**

Fisheries liaison associated with the activity will be co-ordinated by Natural Power. For any commercial fishery queries please contact the NnG company Fisheries Liaison Officer (CFLO) Peter Berney, telephone: +44 (0)7391 402387 or email: [Nng.FLO@naturalpower.com](mailto:Nng.FLO@naturalpower.com). An Offshore Fisheries Liaison Officer (OFLO) is present on the *Normand Navigator* vessel in the wind farm area and can be contacted via VHF Channel 16.

**Distribution List**

A central list of recipients is maintained by the company Fisheries Liaison Officer; if you are not the appropriate recipient of these notices, or do not wish to receive the notices in the future, please contact us at [Nng.FLO@naturalpower.com](mailto:Nng.FLO@naturalpower.com).

A copy of this notice can also be found at <https://nngoffshorewind.com/>