

Date of issue:	06/01/2023
Subject:	<b>Neart na Gaoithe Offshore Wind Farm: Notification of the North and East Cardinal Buoys Operational Status</b>
NtM number:	185
Revision:	1
Author:	Shini Chandramohan, NnGOWL Offshore Development Engineer ( <a href="mailto:shini.chandramohan@nngoffshorewind.com">shini.chandramohan@nngoffshorewind.com</a> )

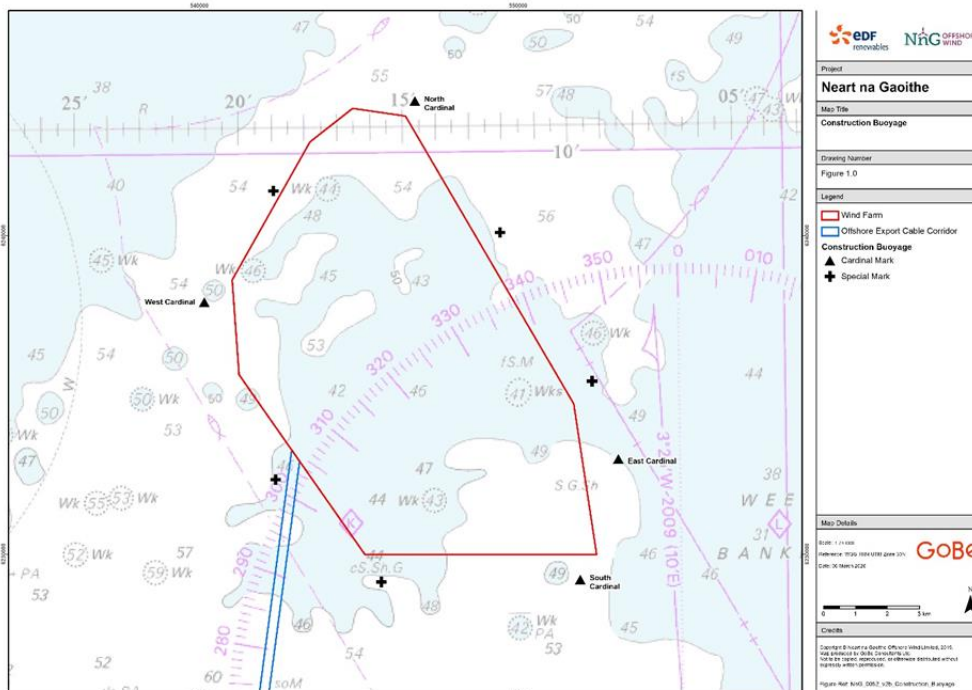
Mariners are advised that the lights and AIS on the North and East cardinal buoys located around the boundaries of the Neart na Gaoithe Offshore Wind Farm and surrounding waters are currently not operational. Arrangements for repair works are being made, and details will be confirmed in a subsequent Notice to Mariners.

**Area of Operations**

The position of the two cardinal buoys affected are indicated by the coordinates in Table 1 and shown in Figure 1.

*Table 1 – Cardinal Buoy Coordinates*

Device	Longitude (DDM) (WGS84)	Latitude (DDM) (WGS84)
NNG N – North Cardinal	002° 14.616' W	56° 20.424' N
NNG E – East Cardinal	002° 08.557' W	56° 14.329' N



*Figure 1 – As-laid positions of Neart na Gaoithe Cardinal Buoys*

**Schedule**


The buoys have been deployed for the duration of the construction of Neart na Gaoithe Offshore Wind Farm. Arrangements for repair works are being made, and details will be confirmed in a subsequent Notice to Mariners

For updates on the progress of the works, information will be provided in the Weekly Notice of Operations available on the NnG project website: <https://nngoffshorewind.com/downloads/>.


**Vessels Associated with the Activity**

Guard vessels are currently on site supporting the Neart na Gaoithe Offshore Wind Farm construction. The guard vessels will be one of the below, which can be contacted as follows, if required:

*Table 2 - Seagull Guard Vessel*

Vessel name:	Seagull
Vessel role:	Guard Vessel
Call sign:	MVBO2
On board contact:	Contact name: Vessel Master Email: <a href="mailto:seagullbf74@gmail.com">seagullbf74@gmail.com</a> Phone: +44 (0) 1261 878040 / +44 (0) 7895 919100
	

*Table 3 - Tranquillity S Guard Vessel*

Vessel name:	Tranquillity S
Vessel role:	Guard Vessel
Call sign:	MJUH9
On board contact:	Contact name: Vessel Master Email: <a href="mailto:spousekeil@yahoo.com">spousekeil@yahoo.com</a> Phone: +44 (0) 1346 454758
	

**General Safety Advice**

Construction activities are ongoing within the boundaries of the Neart na Gaoithe Offshore Wind Farm. Mariners are advised to refer to the NnG Weekly Notice of Operations where up to date information regarding activities on site is broadcast. A copy of this notice and the Weekly Notice of Operations can also be found at <https://nngoffshorewind.com/downloads/>

**Marine Coordination Contact Details**

The following contact can provide more information if required.

*Table 6 - Marine Coordination Contact Details*

Telephone number (daytime):	+44 (0) 1890 751415 (use Emergency contact only until further notice)
Emergency contact (24/7):	+44 (0) 7508 421406
Email:	<a href="mailto:nng.mc@smchse.com">nng.mc@smchse.com</a>
Address:	NnG Offshore Wind Farm Marine Coordination Centre, Gunsreen Basin, Eyemouth, TD14 5SD

**Fisheries Liaison**

Fisheries liaison associated with the activity will be co-ordinated by Natural Power. For any commercial fishery queries please contact the NnG company Fisheries Liaison Officer (CFLO) Peter Berney, telephone: +44 (0)7391 402387 or email: [NnG.FLO@naturalpower.com](mailto:NnG.FLO@naturalpower.com).

Offshore Fisheries Liaison Officers (OFLO) will be present on the *Balder* vessel and can be contacted via VHF Channel 16.

**Distribution List**

A central list of recipients is maintained by the company Fisheries Liaison Officer; if you are not the appropriate recipient of these notices, or do not wish to receive the notices in the future, please contact us at [NnG.FLO@naturalpower.com](mailto:NnG.FLO@naturalpower.com). A copy of this notice can also be found at <https://nngoffshorewind.com/>