

Date of issue:	29/11/2022
Subject:	Neart na Gaoithe Offshore Wind Farm: Maintenance of Acoustic Monitoring Devices
NtM number:	184
Revision:	3
Author:	Polly Tarrant, NnGOWL Environment Manager (polly.tarrant@nngoffshorewind.com)

Mariners are advised that the coordinates supplied in the previously issued version of this NtM, following the completion of maintenance of the four acoustic monitoring devices deployed within the Neart na Gaoithe Wind Farm Area and surrounding waters, were incorrect. The correct coordinates are supplied in Table 1

Area of Operations

The positions of the four acoustic monitoring devices are indicated by the coordinates in Table 1, with updates in red as required.

Table 1 - Acoustic Monitoring Device Coordinates

Device	Longitude (DDM) (WGS84)	Latitude (DDM) (WGS84)
NNG1	002° 19.159' W	056° 17.888' N
NNG2	002° 15.228' W	056° 15.128' N
NNG3	002° 10.001' W	056° 16.337' N
NNG4	002° 05.431' W	056° 16.344' N

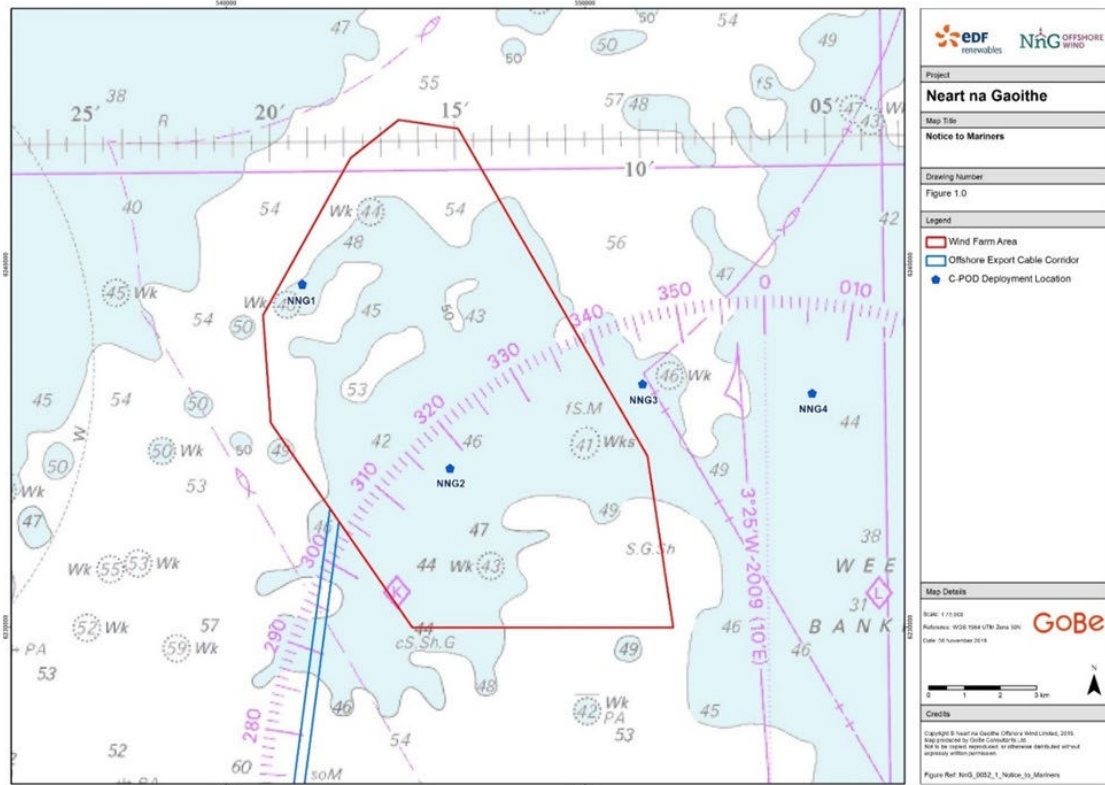


Figure 1 –Location of Acoustic Monitoring Devices

Schedule

The acoustic monitoring devices are collecting real-time noise measurements for a period of 48 months. The devices will be inspected and maintained at least every four months.

For updates on the progress of the works, information will be provided in the Weekly Notice of Operations available on the NnG project website: <https://nngoffshorewind.com/downloads/>.

Vessels Associated with the Activity

Guard vessels are currently on site supporting the Neart na Gaoithe Offshore Wind Farm construction. The guard vessels will be one of the below, which can be contacted as follows, if required:

Table 2 - Seagull Guard Vessel



Vessel name:	Seagull
Vessel role:	Guard Vessel
Call sign:	MVBO2
On board contact:	Contact name: Vessel Master Email: seagullbf74@gmail.com Phone: +44 (0) 1261 878040 / +44 (0) 7895 919100
	

Table 3 - Tranquillity S Guard Vessel

Vessel name:	Tranquillity S
Vessel role:	Guard Vessel
Call sign:	MJUH9
On board contact:	Contact name: Greg Wood Email: G.Wood@ssf.co.uk Phone: +44 (0) 7803894733

Vessel name:	Tranquillity S
	

General Safety Advice

Construction activities are ongoing within the boundaries of the Neart na Gaoithe Offshore Wind Farm. Mariners are advised to refer to the NnG Weekly Notice of Operations where up to date information regarding activities on site is broadcast. A copy of this notice and the Weekly Notice of Operations can also be found at <https://nngoffshorewind.com/downloads/>

Marine Coordination Contact Details

The following contact can provide more information if required.

Table 4 - Marine Coordination Contact Details

Telephone number (daytime):	+44 (0)1890 751415 (use Emergency contact only until further notice)
Emergency contact (24/7):	+44 (0)7508421406
Email:	nng.mc@smchse.com
Address:	NnG Offshore Wind Farm Marine Coordination Centre, Gunsgreen Basin, Eyemouth, TD14 5SD

Fisheries Liaison

Fisheries liaison associated with the activity will be co-ordinated by Natural Power. For any commercial fishery queries please contact the NnG company Fisheries Liaison Officer (CFLO) Peter Berney, telephone: +44 (0)7391 402387 or email: NnG.FLO@naturalpower.com.

An Offshore Fisheries Liaison Officer is present on the *Saipem 3000* within the wind farm area and can be contacted via VHF Channel 16.

For any other general queries please contact info@nngoffshorewind.com

Distribution List

A central list of recipients is maintained by the company Fisheries Liaison Officer; if you are not the appropriate recipient of these notices, or do not wish to receive the notices in the future, please contact us at NnG.FLO@naturalpower.com.

A copy of this notice can also be found at <https://nngoffshorewind.com/>