

Date of issue:	14/07/2022
Subject:	<b>Neart na Gaoithe Offshore Wind Farm: Offshore Export Cable Hook Up Campaign</b>
NtM number:	181
Revision:	2
Author:	Claire Gilchrist, NnGOWL Offshore Consents Manager ( <a href="mailto:claire.gilchrist@nngoffshorewind.com">claire.gilchrist@nngoffshorewind.com</a> )

**Mariners are advised that Neart na Gaoithe Offshore Wind Farm Limited (NnGOWL) is due to commence pull-in of the two offshore export cables onto the two offshore substation jacket substructures within the Neart na Gaoithe (NnG) Wind Farm Area. The work is due to begin 16<sup>th</sup> July 2022 at the earliest.**

A Service Operation Vessel the *EDT Protea* (call sign: P3KR9) and a Heavy Lift Vessel *Olympic Challenger* (call sign: LAZQ7) will be on site to support the works, allowing transfer of technicians and equipment to and from the offshore substation jacket substructures and offshore substation topside. Technicians will undertake preparatory works on the platforms at NNG-OSS-S and NNG-OSS-N, including installation of an A-frame to enable export cable pull-in onto the platforms.

A Cable Lay Vessel, the *Cable Enterprise* (call sign: 2FOV9), will then recover the end of the first export cable, currently wet stored on the seabed in the Wind Farm Area. The Cable Lay Vessel will lay the wet stored length of cable as it approaches the offshore substation jacket substructure and on reaching the substructure, the cable end will be pulled-in onto the offshore substation jacket substructure. The same operation will be repeated at the second location. The laid cables will then be buried into the seabed by the *Normand Pacific* (call sign: LAXI7).

A Crew Transfer Vessel is also supporting the hook up operations, *Manor Initiative* (call sign: 2FJE3).

**Area of Operations**

Mariners are advised that the aforementioned vessels will be working at the two offshore substation locations, within the NnG Wind Farm Area, shown in Figure 1 and Table 1.

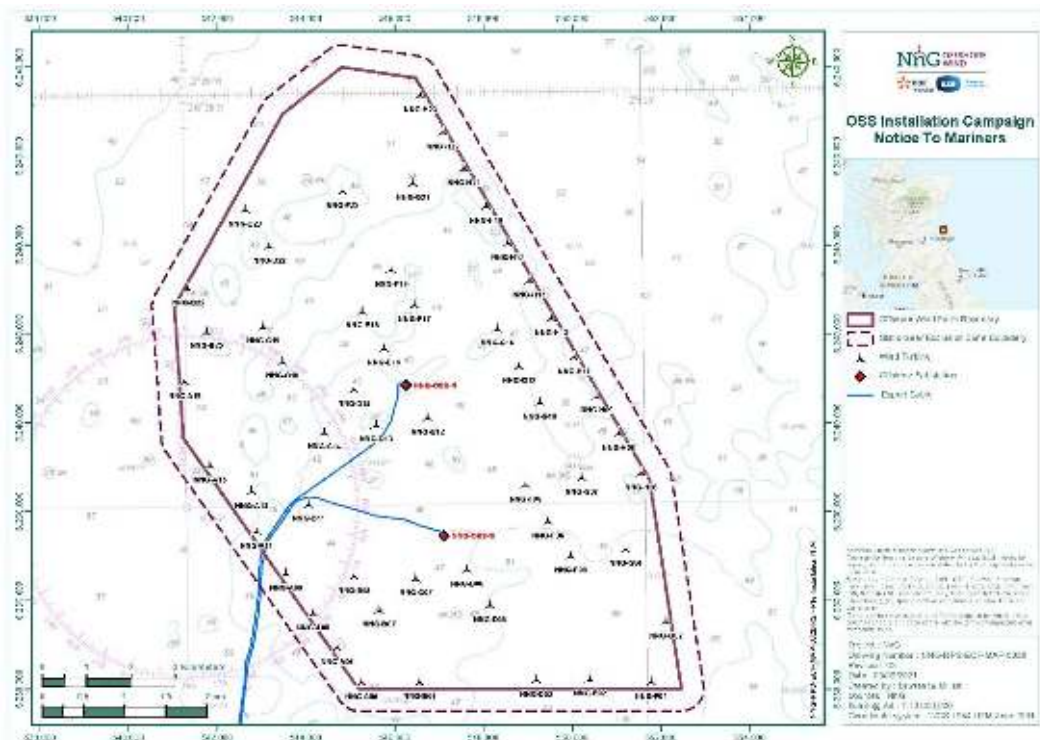


Figure 1 – NnG Offshore Wind Farm Area

Table 1 – Offshore Substation Jacket and Topside As-built Locations

	LONGITUDE (DD.MM.MMM)	LATITUDE (DD.MM.MMM)	INFRASTRUCTURE PRESENT
<b>NNG-OSS-N</b>	002° 15.193' W	56° 16.446' N	Jacket, temporary lighting
<b>NNG-OSS-S</b>	002° 14.395' W	56° 14.615' N	Jacket, Substation topside

Table 2 - Coordinates for NnG Offshore Wind Farm Area and Exclusion Area

	LONGITUDE (DD.MM.MMM)	LATITUDE (DD.MM.MMM)		LONGITUDE (DD.MM.MMM)	LATITUDE (DD.MM.MMM)
<b>Wind Farm Lease Area</b>	002° 09.898' W	56° 15.271' N	<b>Exclusion to Static Gear</b>	002° 20.566' W	56° 15.680' N
	002° 13.998' W	56° 12.752' N		002° 20.849' W	56° 17.468' N
	002° 19.628' W	56° 15.479' N		002° 18.242' W	56° 19.938' N
	002° 20.232' W	56° 17.430' N		002° 16.611' W	56° 20.613' N
	002° 16.518' W	56° 20.312' N		002° 14.363' W	56° 20.392' N
	002° 09.255' W	56° 12.721' N		002° 09.300' W	56° 15.334' N
	002° 16.293' W	56° 12.766' N		002° 08.661' W	56° 12.651' N
	002° 20.055' W	56° 15.827' N		002° 09.058' W	56° 12.405' N
	002° 17.826' W	56° 19.752' N		002° 16.505' W	56° 12.410' N
	002° 14.910' W	56° 20.171' N			

### Schedule

Export cable pull-in works are due to begin from 16<sup>th</sup> July 2022, at the earliest. It is anticipated that the pull-in works will be completed at both OSS locations by end August 2022, weather dependent.

Weather permitting, construction works will be carried out on a continuous basis, 24-hours per day, seven days a week.

For updates on the progress of the works, information will be provided in the Weekly Notice of Operations available on the NnG project website: <https://nngoffshorewind.com/resources/>.

### Vessels Associated with the Activity

Please be aware that by virtue of its mode of operation and the equipment deployed, the vessels below will at times be Restricted in their Ability to Manoeuvre as defined under COLREGS (International Regulations for Preventing Collisions at Sea 1972, Rule 3). Masters of vessels are therefore requested to maintain their vessels and gears at a minimum safe distance from both vessels of 500 metres when they are undertaking their work and showing the appropriate shapes and lights.

Table 3 – SOV Details

Vessel name:	EDT Protea
Vessel type:	Service Operation Vessel
Vessel role:	Walk to Work Platform
Call sign:	P3KR9
Maritime Mobile Service Identity:	209255000
IMO:	9019107
Onshore representative:	Matthew Hart Project Manager mhart@briggsmarine.com

Vessel name:	EDT Protea
	

Table 4 – HLV Details

Vessel name:	Olympic Challenger
Vessel type:	Multi-Purpose Offshore Vessel
Vessel role:	Heavy Lift Vessel
Call sign:	LAZQ7
Maritime Mobile Service Identity:	257089810
IMO:	9398292
On board contact:	<p>Captain - Terje Tømmerbakk  challenger.captain@olympic.no  MV Olympic Challenger  Bridge +47 22 40 81 61  Capt +47 22 40 81 62  Mob +47 46280260  Iridium: +8816414 11572  Offshore Manager Reach Subsea – Jarle Salte  om.olch@reachsubsea.no  +47 22 40 81 67</p>
Onshore representative:	<p>Project Manager – Reach Subsea:  Torstein Grutle  Mobile: +47 906 67 936  E-mail: tgr@reachsubsea.no</p> <p>Vessel owner:  Marius Bergseth  Chief Operating Officer -Olympic Subsea ASA  Direct phone: +47 70 08 12 29  Cellular phone: +47 90 52 27 90</p>


Vessel name:	Olympic Challenger
 <p>© David Meek MarineTraffic.com</p>	

*Table 5 – Cable Enterprise Vessel Details*

Vessel name:	Cable Enterprise
Vessel type and Dimensions:	Cable Lay Vessel
Vessel role:	Export cable lay and pull-in
Call sign:	2FOV9
Maritime Mobile Service Identity:	235093018
IMO:	8645806
On board contact:	Contact name: Vessel Master Email: <a href="mailto:ce.master@prysmiangroup.com">ce.master@prysmiangroup.com</a> Phone: +44 779 8764403
Onshore representative:	Contact name: Stefano Dalmasso Email: <a href="mailto:sdalmasso@seaworldmanagement.com">sdalmasso@seaworldmanagement.com</a> Phone: +377 678 632642



*Table 6 – Manor Initiative Vessel Details*

Vessel name:	Manor Initiative
Vessel type and Dimensions:	Crew Transfer Vessel
Vessel role:	Personnel transfer
Call sign:	2FJE3
Maritime Mobile Service Identity:	235091723
On board contact:	Email: <a href="mailto:initiative@mreltd.co.uk">initiative@mreltd.co.uk</a> Phone: +44 7464 181974
Onshore representative:	Email: <a href="mailto:Ds@mreltd.co.uk">Ds@mreltd.co.uk</a> Phone: +44 7719 599766
	

*Table 7 – Normand Pacific Vessel Details*

Vessel name:	Normand Pacific
Vessel type:	Offshore Support Vessel
Vessel role:	Export cable burial
Call sign:	LAXI7
Maritime Mobile Service Identity:	257743000
IMO:	9491977
On board contact:	Contact name: Vessel Master Email: <a href="mailto:pacific.master@n-pacific.solstadfarstad.com">pacific.master@n-pacific.solstadfarstad.com</a> Phone: +47 4768 8807
Onshore representative:	Contact name: Knut Ove Emberland Email: <a href="mailto:knut.ove.emberland@solstad.com">knut.ove.emberland@solstad.com</a> Phone: +47 5285 9553 / +47 9132 2633

Vessel name:	Normand Pacific
	

**Adverse weather conditions**

Upon adverse weather conditions, if the construction vessels are not able to hold on position, they will seek shelter within the Firth of Forth, or return to a Port.

**General Safety Advice**

Construction activities are ongoing within the boundaries of the Neart na Gaoithe Offshore Wind Farm. Mariners are advised to refer to the NnG Weekly Notice of Operations where up to date information regarding activities on site is broadcast. A copy of this notice and the Weekly Notice of Operations can also be found at <https://nngoffshorewind.com/resources/>.

One guard vessel is currently within the wind farm site. The guard vessel will be one of the below, which can be contacted as follows, if required.


*Table 8 - Seagull Guard Vessel*

Vessel name:	Seagull
Vessel role:	Guard Vessel
Call sign:	MVBO2
On board contact:	Contact name: Vessel Master Email: <a href="mailto:seagullbf74@gmail.com">seagullbf74@gmail.com</a> Phone: +44 (0) 1261 878040 / +44 (0) 7895 919100
	

*Table 9 – Morning Dawn Guard Vessel*

Vessel name:	Morning Dawn
Vessel role:	Guard Vessel
Call sign:	MHEU3
On board contact:	Contact name: Vessel Master Email: <a href="mailto:bridge@morning-dawn.co.uk">bridge@morning-dawn.co.uk</a> Phone: + 33 640 047722 / +44 1779 400158
	

*Table 10 - Tranquillity S Guard Vessel*

Vessel name:	Tranquillity S
Vessel role:	Guard Vessel
Call sign:	MJUH9
On board contact:	Contact name: Vessel Master Email: <a href="mailto:spousefishing@gmail.com">spousefishing@gmail.com</a> Phone: +44 (0) 1346 454758
	

**Marine Coordination Contact Details**

The following contact can provide more information if required. Please note that specific queries can also be addressed to the relevant vessel or shore-based representative.

*Table 11 - Marine Coordination Contact Details*

Telephone number (daytime):	+44 (0) 1890 751415 (use Emergency contact only until further notice)
Emergency contact (24/7):	+44 (0) 7508 421406
Email:	<a href="mailto:nng.mc@smchse.com">nng.mc@smchse.com</a>
Address:	NnG Offshore Wind Farm Marine Coordination Centre, Gunsgreen Basin, Eyemouth, TD14 5SD

### **Fisheries Liaison**

Fisheries liaison associated with the activity will be co-ordinated by Natural Power. For any commercial fishery queries please contact the NnG company Fisheries Liaison Officer (CFLO) Peter Berney, telephone: +44 (0)7391 402387 or email: [NnG.FLO@naturalpower.com](mailto:NnG.FLO@naturalpower.com). An Offshore Fisheries Liaison Officer (OFLO) is present on the S3000 in the wind farm area and can be contacted via VHF Channel 16.

### **Distribution List**

A central list of recipients is maintained by the company Fisheries Liaison Officer; if you are not the appropriate recipient of these notices, or do not wish to receive the notices in the future, please contact us at [NnG.FLO@naturalpower.com](mailto:NnG.FLO@naturalpower.com).

A copy of this notice can also be found at <https://nngoffshorewind.com/>