

Date of issue:	15/07/2021
Subject:	Neart na Gaoithe Offshore Wind Farm: Replacement Boulder Clearance Vessel
NtM number:	155
Revision:	2
Author:	Calum Billings, NnGOWL Offshore Consents Support (Calum.Billings@nngoffshorewind.com)

Mariners are advised that Neart na Gaoithe Offshore Wind Farm Limited (NnGOWL) are due to replace the current boulder clearance vessel *Sartor*. The *Sartor* will be replaced by the **Vos Sweet** (Call Sign: PCPE) from the **22nd July 2021**, at the earliest. The *Vos Sweet* (C6UL5) will undertake the remaining seabed preparation works within the Wind Farm Area.

The *Vos Sweet* (PCPE), will carry out the remaining boulder relocation operations in preparation for installation of the inter array cables in the Wind Farm Area. The *Vos Sweet* will be undertaking boulder relocation using a Subsea Multi-Tool Remotely Operated Vehicle with a grab.

Relocation of boulders in areas of inter array cable infrastructure is a critical pre-construction activity to reduce significant Health and Safety risks to the construction phase. Boulders will be relocated a short distance from their existing position only. Boulder relocation activities will take place within the Wind Farm Area in Figure 1.

Area of Operations

Mariners are advised that the *Vos Sweet* will be mobilised to work within the Neart na Gaoithe (NnG) Wind Farm Area, shown in Figure 1. The Wind Farm Area coordinates are provided in Table 1. The remaining works are expected to last approximately four months, weather dependent.

Vessels are requested to remain at least 500 metres away from the work vessel.

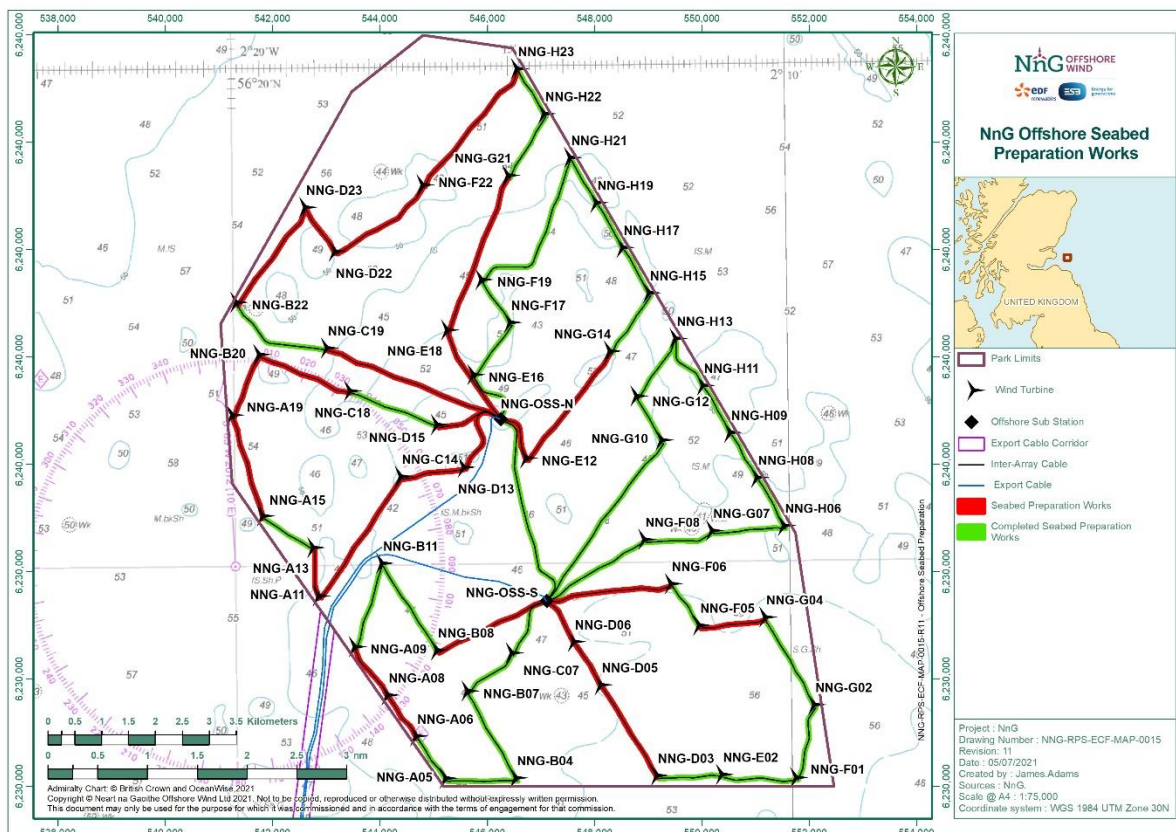


Figure 1 – Wind Farm Area showing Inter-array cable routes

Table 1 – Wind Farm Area Coordinates

	LONGITUDE (DD.MM.MMM)	LATITUDE (DD.MM.MMM)
WIND FARM AREA	002° 09.898' W	56° 15.271' N
	002° 09.255' W	56° 12.721' N
	002° 13.998' W	56° 12.752' N
	002° 16.293' W	56° 12.766' N
	002° 19.628' W	56° 15.479' N
	002° 20.055' W	56° 15.827' N
	002° 20.232' W	56° 17.430' N
	002° 17.826' W	56° 19.752' N
	002° 16.518' W	56° 20.312' N
	002° 14.910' W	56° 20.171' N

Schedule

The boulder relocation works commenced on the 2nd April 2021. The remaining boulder clearance works are expected to last approximately 4 months, until 30th September 2021, weather dependent.

It is currently anticipated that, weather permitting, construction works will be carried out on a continuous basis (i.e. 24-hour working, seven days a week) unless notified otherwise.


For updates on the progress of the works, information will be provided in the Weekly Notice of Operations available on the NnG project website here <https://nngoffshorewind.com/resources/>.

Vessels Associated with the Activity

Please be aware that by virtue of its mode of operation and the equipment deployed, the *Sar Fame* will at times be Restricted in its Ability to Manoeuvre as defined under COLREGS (International Regulations for Preventing Collisions at Sea 1972, Rule 3). Masters of vessels are therefore requested to maintain their vessels and gears at a minimum safe distance from the *Vos Sweet* of 500 metres when it is undertaking its work and showing the appropriate shapes and lights.

Table 2 – Vos Sweet Vessel Details

Vessel name:	Vos Sweet
Vessel role:	Offshore Supply Ship – Boulder Clearance
Call sign:	PCPE
Maritime Mobile Service Identity:	246609000
On board contact:	Contact name: Vessel Master Email: bridge@vossweet.fleetvroom.com Phone: +31 620 133192
Onshore representative:	Contact name: Bob Kingdom Email: bobk@hughes-subsea.com Phone: +44(0) 7956 222203

Vessel name:	Vos Sweet
	

Two Guard vessels are currently on site supporting the Neart na Gaoithe Offshore Wind Farm construction. The guard vessels will be two of the below, which can be contacted as follows, if required:

Table 3 - Seagull Guard Vessel


Vessel name:	Seagull
Vessel role:	Guard Vessel
Call sign:	MVBO2
On board contact:	Contact name: Vessel Master Email: seagullbf74@gmail.com Phone: +44 (0) 1261 878040 / +44 (0) 7895 919100
	

Table 4 - Artemis Guard Vessel

Vessel name:	Artemis
Vessel role:	Guard Vessel
Call sign:	MVIX5
On board contact:	Contact name: Vessel Master Email: concordeb47@aol.com Phone: +44 (0) 7949 663790 / +44 (0) 1261 455461



Vessel name:	Artemis
	

Table 5 - Tranquillity S Guard Vessel

Vessel name:	Tranquillity S
Vessel role:	Guard Vessel
Call sign:	MJUH9
On board contact:	Contact name: Vessel Master Email: spousekeil@yahoo.com Phone: +44 (0) 1346 454758
	

Port of Operation

The *Vos Sweet* will mobilise from Montrose, UK. The vessel will undertake crew changes from Leith and Dundee, UK.

Adverse weather conditions

Upon adverse weather conditions, if the *Vos Sweet* is not able to hold on position, she will seek shelter within the Firth of Forth or return to Port.

General Safety Advice

Construction activities are ongoing within the boundaries of the Neart na Gaoithe Offshore Wind Farm. Mariners are advised to refer to the NnG Weekly Notice of Operations where up to date information regarding activities on site is broadcast. A copy of this notice and the Weekly Notice of Operations can also be found at <https://nngoffshorewind.com/resources/>

Marine Coordination Contact Details

The following contact can provide more information if required. Please note that specific queries can also be addressed to the relevant vessel or shore based representative.

Table 6 - Marine Coordination Contact Details

Telephone number (daytime):	+44 (0) 1890 751415 (use Emergency contact only until further notice)
Emergency contact (24/7):	+44 (0) 7508 421406
Email:	nng.mc@smchse.com
Address:	NnG Offshore Wind Farm Marine Coordination Centre, Gunsreen Basin, Eyemouth, TD14 5SD

Fisheries Liaison

Fisheries liaison associated with the activity will be co-ordinated by Natural Power. For any commercial fishery queries please contact the NnG company Fisheries Liaison Officer (CFLO) Peter Berney, telephone: +44 (0)7391 402387 or email: NnG.FLO@naturalpower.com. An Offshore Fisheries Liaison Officer (OFLO) will be present on the *Vos Sweet* and can be contacted via VHF Channel 16.

Distribution List

A central list of recipients is maintained by the company Fisheries Liaison Officer; if you are not the appropriate recipient of these notices, or do not wish to receive the notices in the future, please contact us at NnG.FLO@naturalpower.com. A copy of this notice can also be found at <https://nngoffshorewind.com/>