

Date of issue:	05/05/2021
Subject:	Neart na Gaoithe Offshore Wind Farm: Notification of Seabed Hazard
NtM number:	144
Revision:	1
Author:	Calum Billings, NnGOWL Offshore Consents Support (Calum.Billings@nngoffshorewind.com)

Mariners are advised that during boulder clearance works, the *Sartor* has discovered a seabed hazard within the boundaries of the offshore wind farm. The hazard has been identified as an anchor chain, with approximately 25m visible on the seabed surface. A 50-metre exclusion zone is advised around the anchor chain for safety reasons.

Area of Operations

The position of the seabed hazard is indicated by the coordinates in Table 1 and Figure 1.

Table 1 – Seabed Hazard Coordinates

Longitude (DDM) (WGS84)	Latitude (DDM) (WGS84)
002° 14.660' W	056° 17.980' N

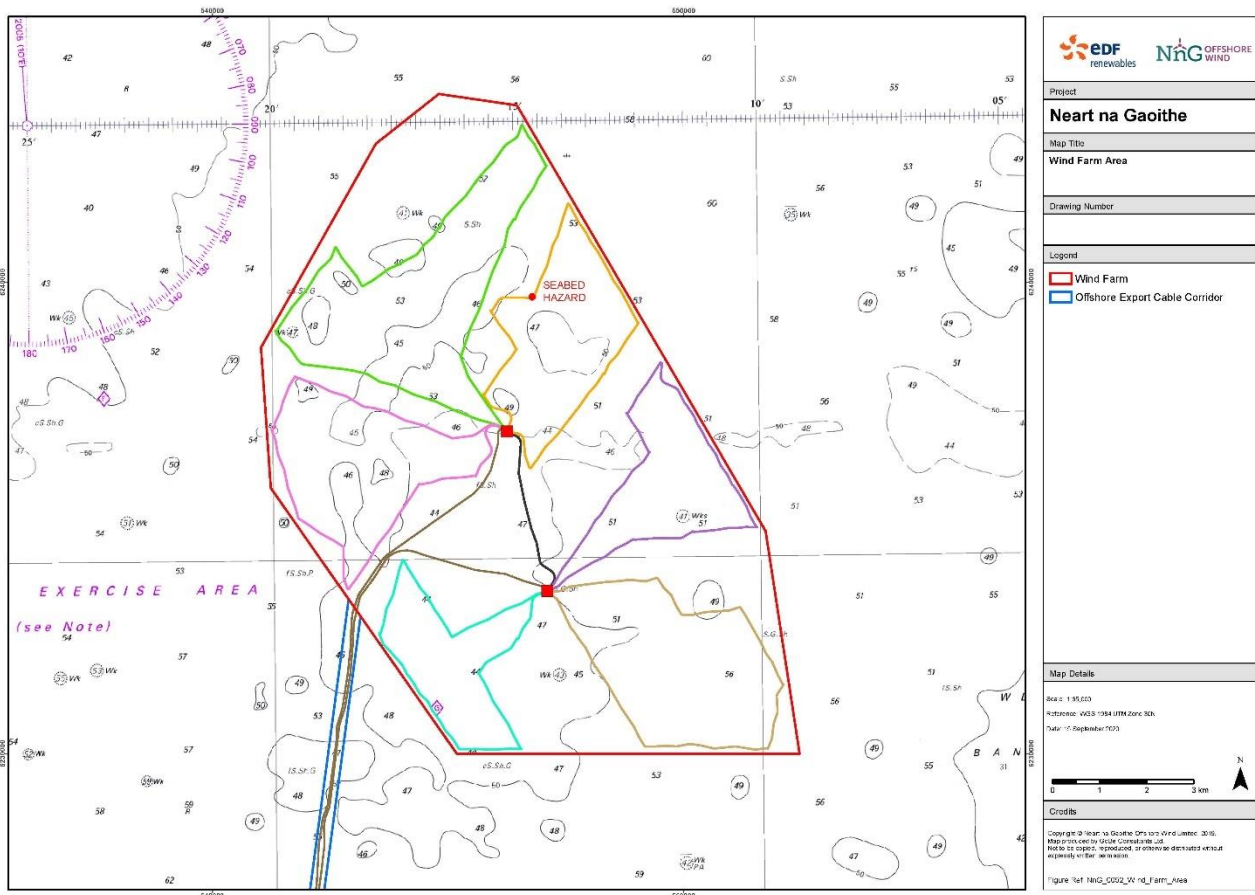



Figure 1 – Location of Seabed Hazard

Vessels Associated with the Activity

Table 2 - Sartor Vessel Details

Vessel name:	Sartor
Vessel role:	Boulder Relocation
Call sign:	3ESV4
Maritime Mobile Service Identity:	372633000
On board contact:	Contact name: Vessel Master Email: sartor.captain@hvessel.com Phone: +44 (0) 7951 071 632 / Vsat +4753007246
Onshore representative:	Contact name: HSS Person on-call Phone: +44 (0) 7779 295 694
	

Two guard vessels are currently on site supporting the Neart na Gaoithe Offshore Wind Farm construction. The guard vessels will be two of the below, which can be contacted as follows, if required:

Table 3 - Seagull Guard Vessel

Vessel name:	Seagull
Vessel role:	Guard Vessel
Call sign:	MVBO2
On board contact:	Contact name: Vessel Master Email: seagullbf74@gmail.com Phone: +44 (0) 1261 878040 / +44 (0) 7895 919100

Vessel name:	Seagull
	

Table 4 - Artemis Guard Vessel


Vessel name:	Artemis
Vessel role:	Guard Vessel
Call sign:	MVIX5
On board contact:	Contact name: Vessel Master Email: concordeb47@aol.com Phone: +44 (0) 7949 663790 / +44 (0) 1261 455461
	

Table 5 - Tranquillity S Guard Vessel

Vessel name:	Tranquillity S
Vessel role:	Guard Vessel
Call sign:	MJUH9
On board contact:	Contact name: Vessel Master Email: spousekeil@yahoo.com Phone: +44 (0) 1346 454758

Vessel name:	Tranquillity S
	

General Safety Advice

Construction activities are ongoing within the boundaries of the Neart na Gaoithe Offshore Wind Farm. Mariners are advised to refer to the NnG Weekly Notice of Operations where up to date information regarding activities on site is broadcast. A copy of this notice and the Weekly Notice of Operations can also be found at <https://nngoffshorewind.com/downloads/>

Marine Coordination Contact Details

The following contact can provide more information if required.

Table 6 - Marine Coordination Contact Details

Telephone number (daytime):	+44 (0) 1890 751415 (use Emergency contact only until further notice)
Emergency contact (24/7):	+44 (0) 7508 421406
Email:	nng.mc@smchse.com
Address:	NnG Offshore Wind Farm Marine Coordination Centre, Gunsreen Basin, Eyemouth, TD14 5SD

Fisheries Liaison

Fisheries liaison associated with the activity will be co-ordinated by Natural Power. For any commercial fishery queries please contact the NnG company Fisheries Liaison Officer (CFLO) Peter Berney, telephone: +44 (0)7391 402387 or email: NnG.FLO@naturalpower.com.

An Offshore Fisheries Liaison Officer (OFLO) is present on the *Sartor* and can be contacted via VHF Channel 16.

Distribution List

A central list of recipients is maintained by the company Fisheries Liaison Officer; if you are not the appropriate recipient of these notices, or do not wish to receive the notices in the future, please contact us at NnG.FLO@naturalpower.com.

A copy of this notice can also be found at <https://nngoffshorewind.com/>