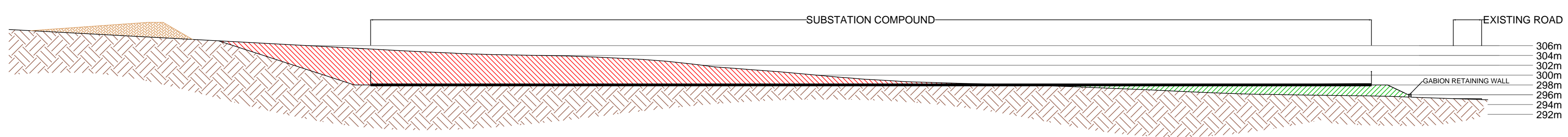
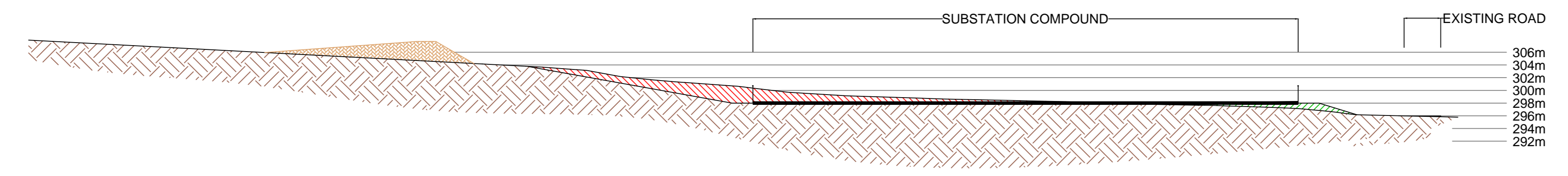


SECTION X-X

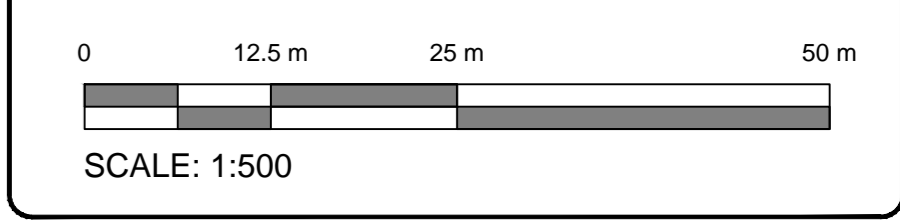


SECTION Y-Y



SECTION Z-Z

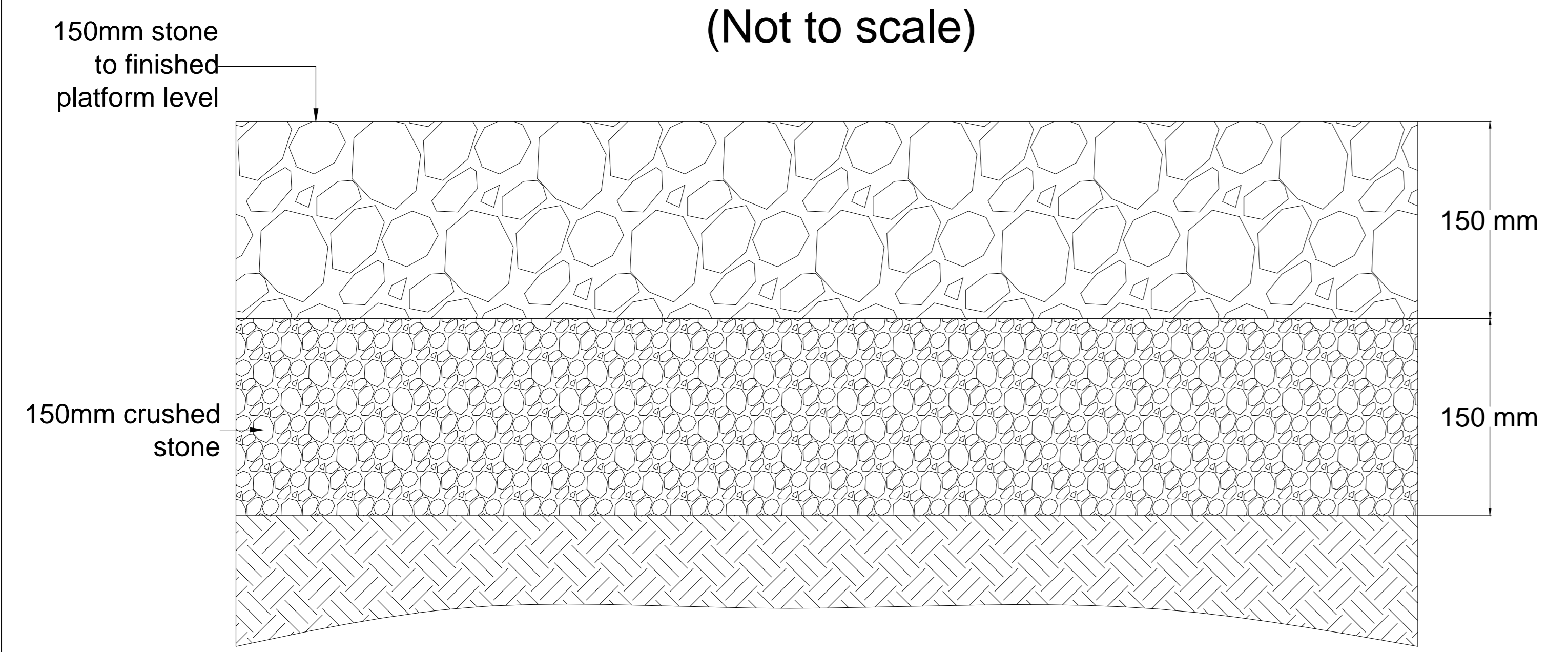
- NOTES:**
1. CONTOURS GENERATED FROM ELEVATION POINTS PROVIDED BY BALFOUR BEATTY (USING ARCGIS)
  2. CONTOURS SPACED AT 1m. INTERVALS
  3. CONTOUR DATA, NOT AVAILABLE FOR THE NORTH SIDE OF THE SUBSTATION HAVE BEEN EXTRAPOLATED FOR CUT / FILL WORKS
  4. FOR PLAN REFER UK02-0803-006-MRP-SUBSTATION GRADING PLAN-DRG-A



**LEGEND:**

|                 |  |
|-----------------|--|
| CUT             |  |
| FILL            |  |
| BERM            |  |
| EXISTING GROUND |  |

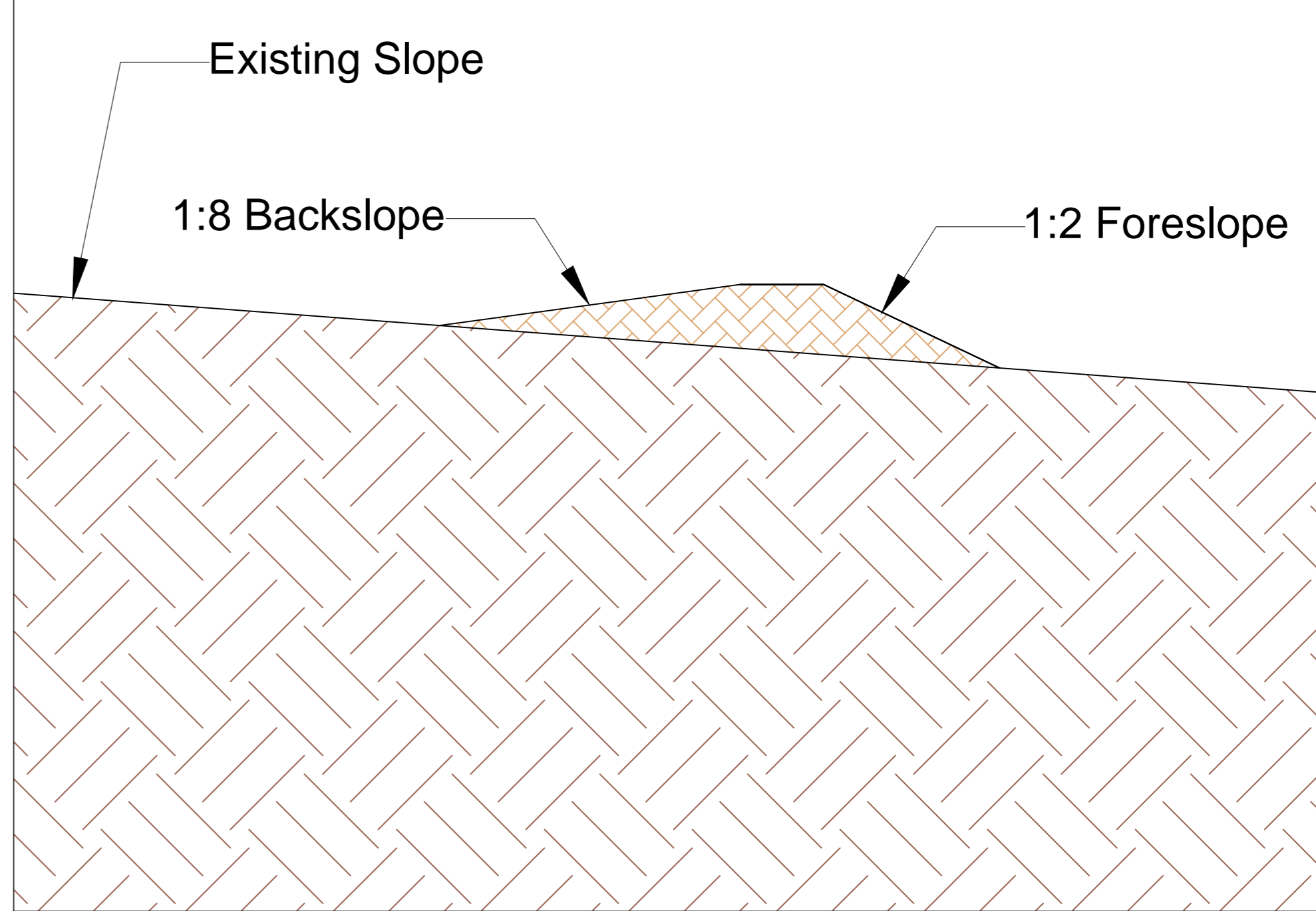
**SITE COMPOUND SURFACE FINISH DETAIL**  
(Not to scale)



**ASSUMPTIONS**

- PLATFORM LEVEL: 298 m
- CUT VOLUME: 62,000 m<sup>3</sup>
- FILL VOLUME: 16,240 m<sup>3</sup>
- VOLUME OF MATERIAL IN SCREENING BERM: 13,000 m<sup>3</sup>
- IF CUT MATERIAL IS SUITABLE FOR FILL
- VOLUME OF MATERIAL FOR DISPOSAL: 32,760 m<sup>3</sup>
- IF CUT MATERIAL IS NOT SUITABLE FOR FILL
- VOLUME OF MATERIAL FOR DISPOSAL: 49,000 m<sup>3</sup>

**BERM DETAIL (Not to scale)**



| REV | DESCRIPTION | DATE | DRN | CKD | APPD |
|-----|-------------|------|-----|-----|------|
|     |             |      |     |     |      |

TITLE  
SUBSTATION GRADING SECTION

© Copyright 2012, Mainstream Renewable Power Limited.  
Map produced by Mainstream Renewable Power for internal use only. Not to be copied, reproduced, or otherwise distributed without expressly written permission.



|              |           |        |            |      |      |       |  |
|--------------|-----------|--------|------------|------|------|-------|--|
| DRN/ID/      | CHK/      | APPD/  | DATE/      | DRN/ | CKD/ | APPD/ | DWG NO/  |
| UK02         | A         | A      | 13/08/2012 | UK02 | A    | A     | UK02-0803-007-MRP-SUBSTATION GRADING SECTION-DRG-A |
| SCALE: 1:500 | SHEET: A0 | REV: A |            |      |      |       |  |