

Project

Neart na Gaoithe



Map Title

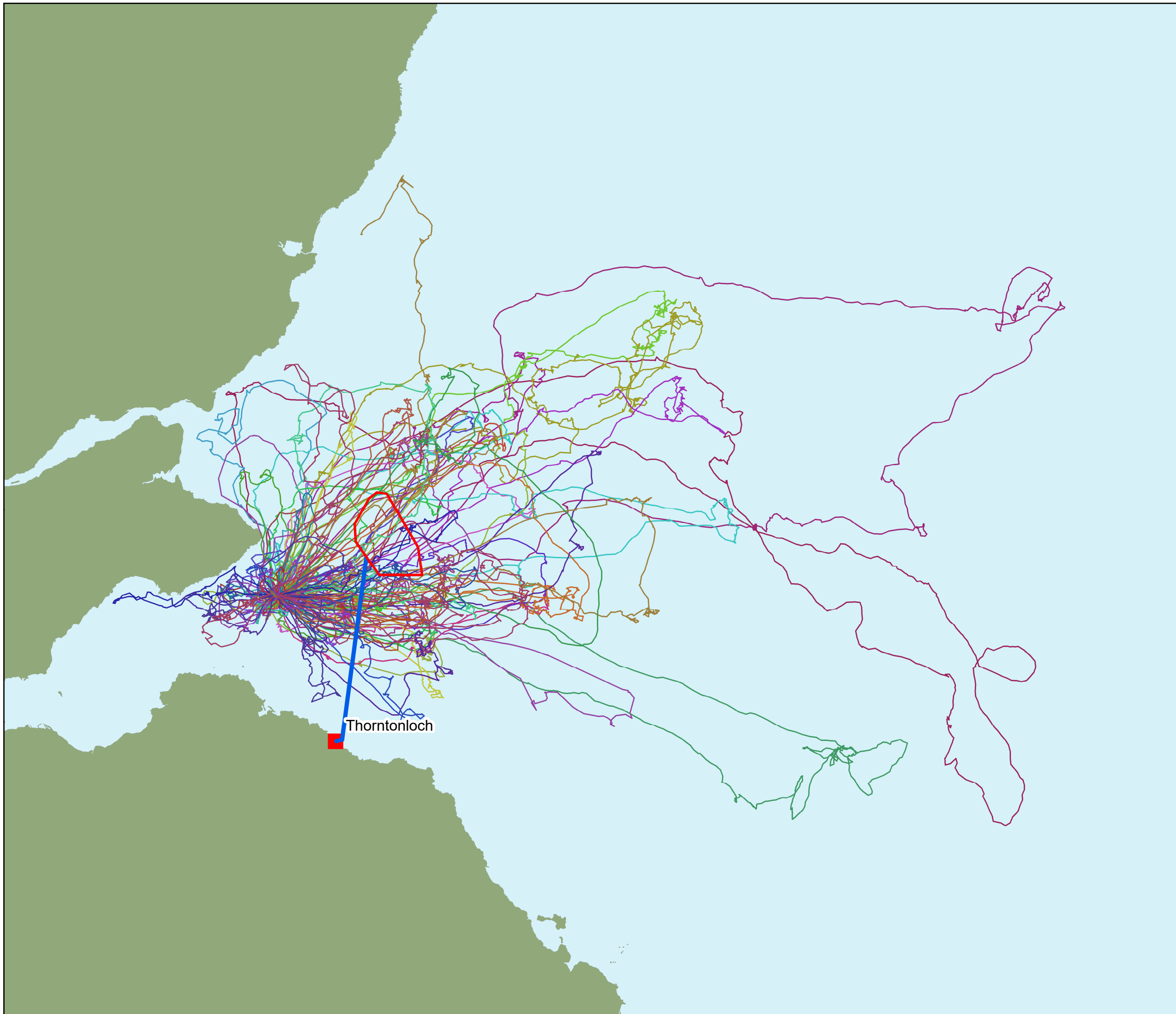
Kittiwake 2012-2014 Tracking Data

Drawing Number

UK02-0803-219-GOB-APP9-6_KI_2012-14-DRG-A

Legend

-  Wind Farm Area
-  Offshore Export Cable Corridor
-  Landfall Location
-  Kittiwake 2012-14 tracking data*
different colours represent different tracks (track ID)

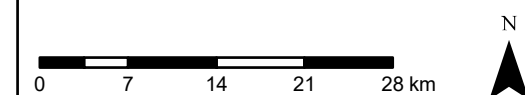


Map Details

Scale: 1:600,000

Reference: WGS 1984 UTM Zone 30N

Date: 28 March 2018



Credits

Map copyright © Mainstream Renewable Power Limited, 2017.
Map produced by Mainstream Renewable Power.
Not to be copied, reproduced, or otherwise distributed without
expressly written permission.
Tag data courtesy of Professor Keith Hamer, University of Leeds.
Data obtained by Keith Hamer, Ewan Wakefield and Ian Cleasby.
Funding provided by NERC.