

Project

Neart na Gaoithe

Map Title

Ewieside Hill Wireframe Overview Map

Drawing Number

Figure 14.56.1

Legend

- ▲ Viewpoint location
Easting: 377780
Northing: 668840
- ✓ Horizontal field of view 90°

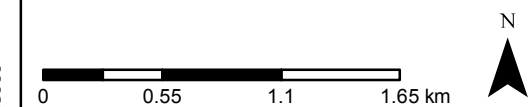
Map Details

Scale: 1:35,000

Reference: British National Grid

Date: 12 December 2017

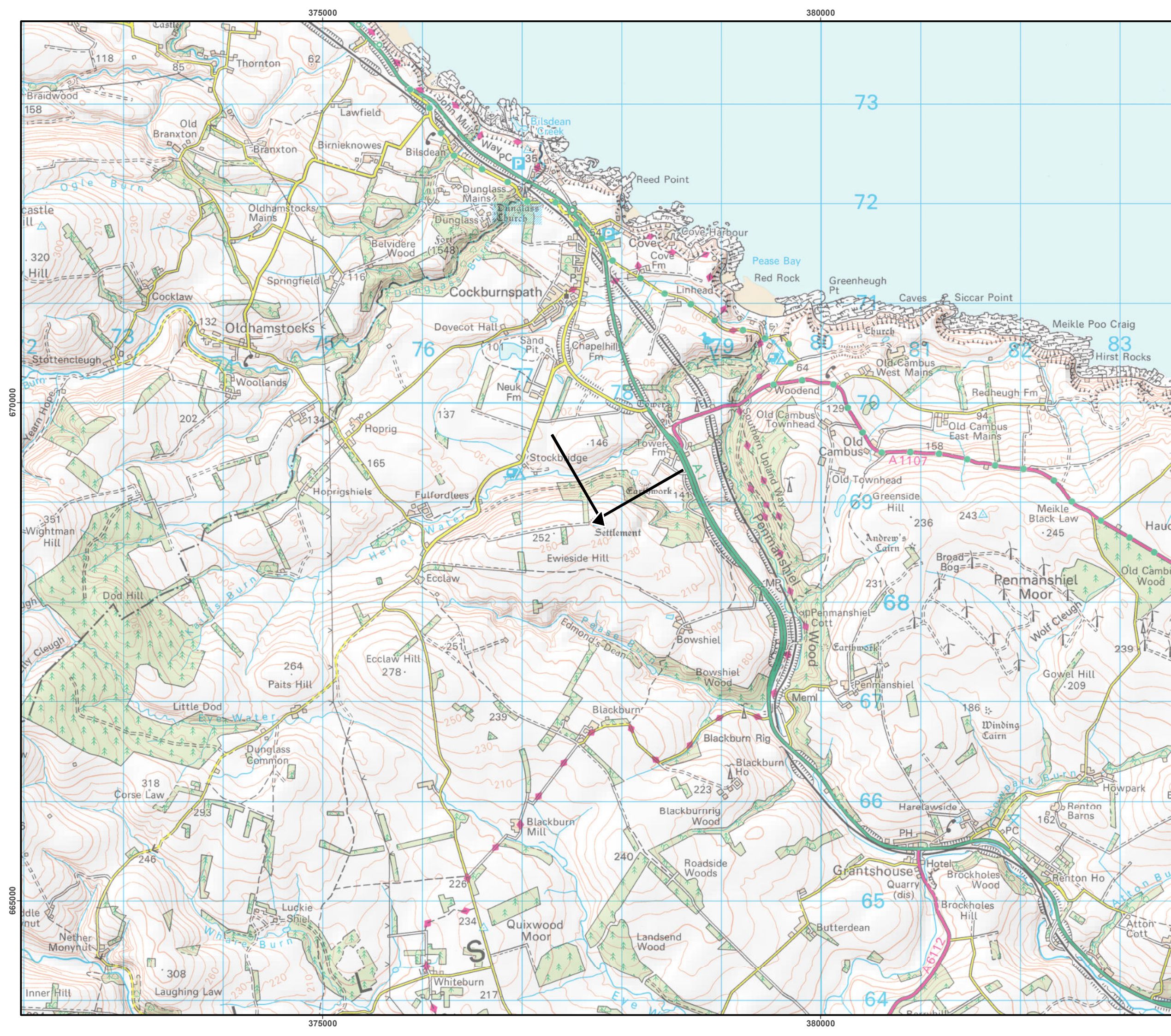
File Ref: FIG14b-X_7098_r1_VPOverviewAddWire_A3L




Credits

Copyright © Mainstream Renewable Power Limited, 2017.
Map produced by LUC
Not to be copied, reproduced, or otherwise distributed without expressly written permission.

Other Credits - © Crown copyright and database rights 2017 Ordnance Survey 0100031673.





Wireline drawing

Figure: 14.56.2
Viewpoint: Ewieside Hill

Cumulative Wind Farm
key (by status):
Nearth na Gaoithe
Inch Cape
Seagreen

OS reference: 377780 E 668840 N
 AOD: 247 m
 Direction of view: 15°
 Nearest turbine: 34.0 km

Horizontal field of view: 90° (cylindrical projection)
 Principal distance: 522 mm
 Paper size: 841 x 297 mm (half A1)
 Correct printed image size: 820 x 260 mm