

Project

Neart na Gaoithe

Map Title

B6370 north of Garvald Wireframe Overview Map

Drawing Number

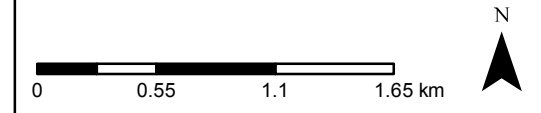
Figure 14.54.1

Legend

- Viewpoint location
Easting: 358588
Northing: 671330
- Horizontal field of view 90°

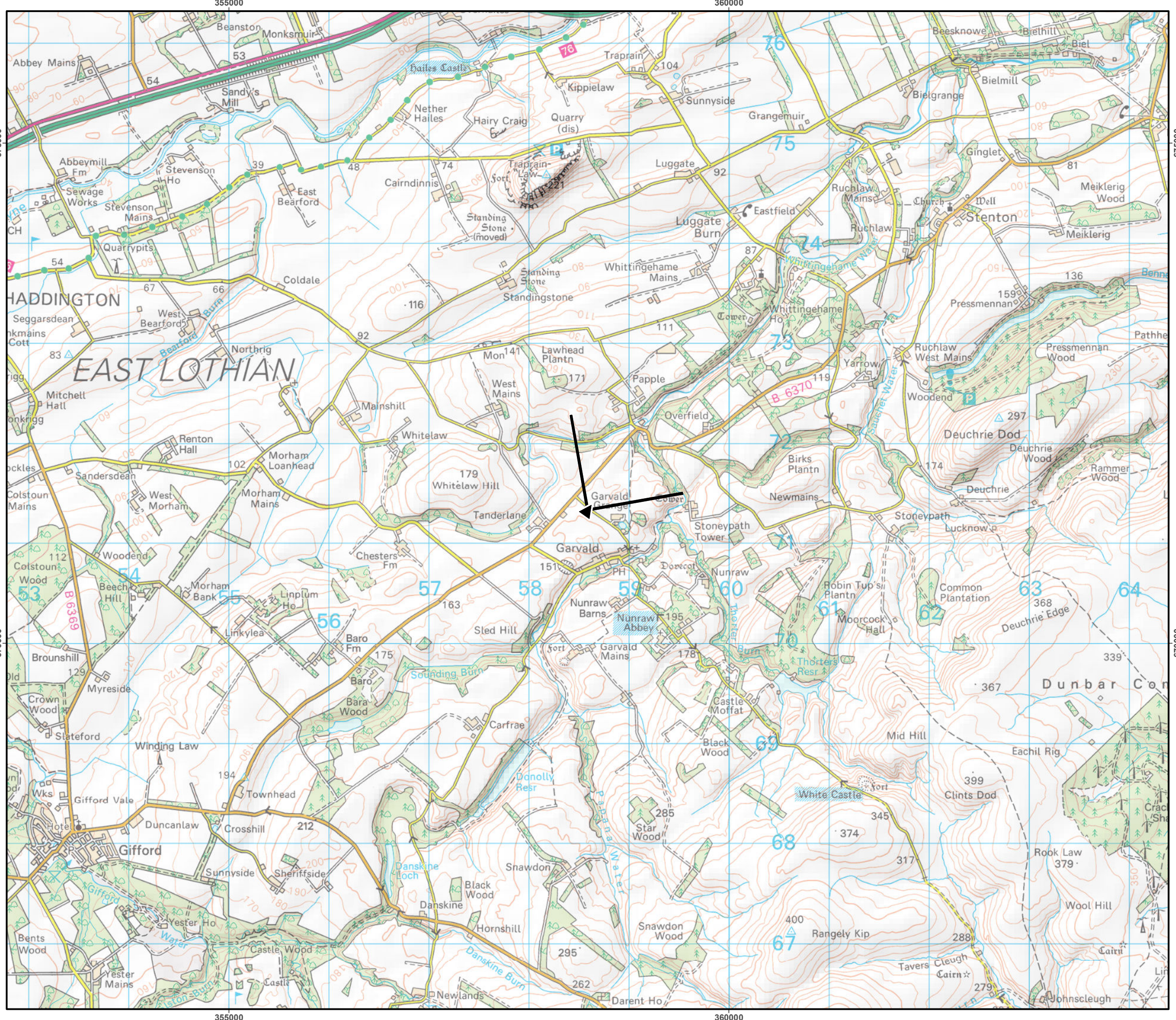
Map Details


Scale: 1:35,000
Reference: British National Grid
Date: 12 December 2017
File Ref: FIG14b-X_7098_r1_VPOverviewAddWire_A3L



Credits

Copyright © Mainstream Renewable Power Limited, 2017.
Map produced by LUC
Not to be copied, reproduced, or otherwise distributed without expressly written permission.
Other Credits - © Crown copyright and database rights 2017 Ordnance Survey 0100031673.





Wireline drawing

Figure: 14.54.2
Viewpoint: B6370 north of Garvald

Cumulative Wind Farm
key (by status):

Neart na Gaoithe
Inch Cape
Seagreen

OS reference: 358588 E 671330 N
AOD: 146 m
Direction of view: 35°
Nearest turbine: 39.7 km

Horizontal field of view: 90° (cylindrical projection)
Principal distance: 522 mm
Paper size: 841 x 297 mm (half A1)
Correct printed image size: 820 x 260 mm