

Project

## Neart na Gaoithe

Map Title

### VPN8 - A199, East Linton Viewpoint Overview Map

Drawing Number

Figure 14.51.1

Legend

- ▲ Viewpoint location  
Easting: 357751  
Northing: 676674
- ✓ Horizontal field of view 90°
- ∨ Horizontal field of view 53.5°

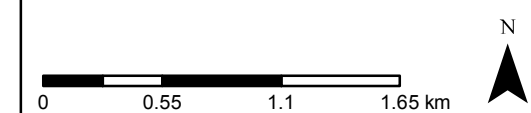
Map Details

Scale: 1:35,000

Reference: British National Grid

Date: 12 December 2017

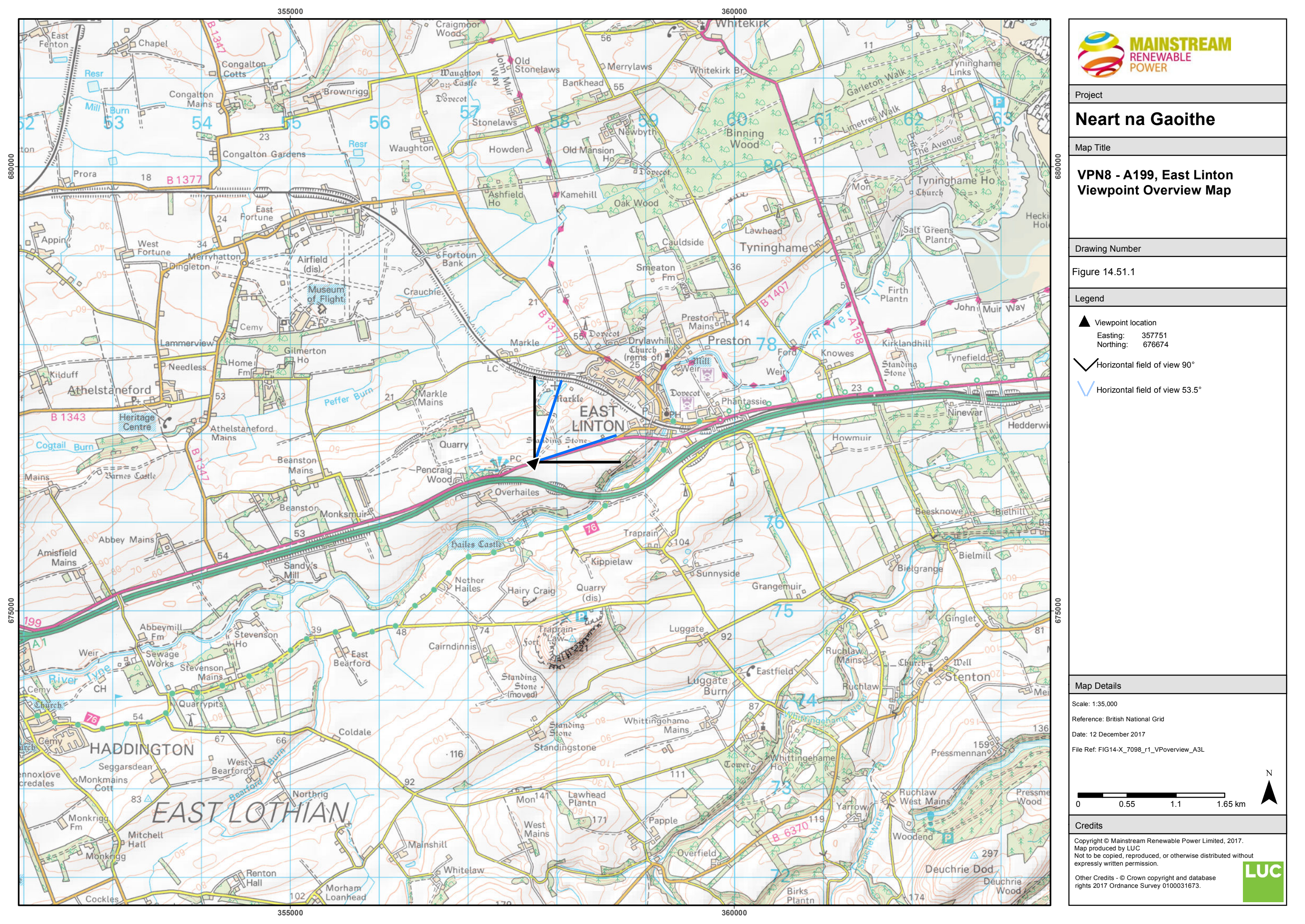
File Ref: FIG14-X\_7098\_r1\_VPoverview\_A3L



Credits

Copyright © Mainstream Renewable Power Limited, 2017.  
Map produced by LUC  
Not to be copied, reproduced, or otherwise distributed without  
expressly written permission.

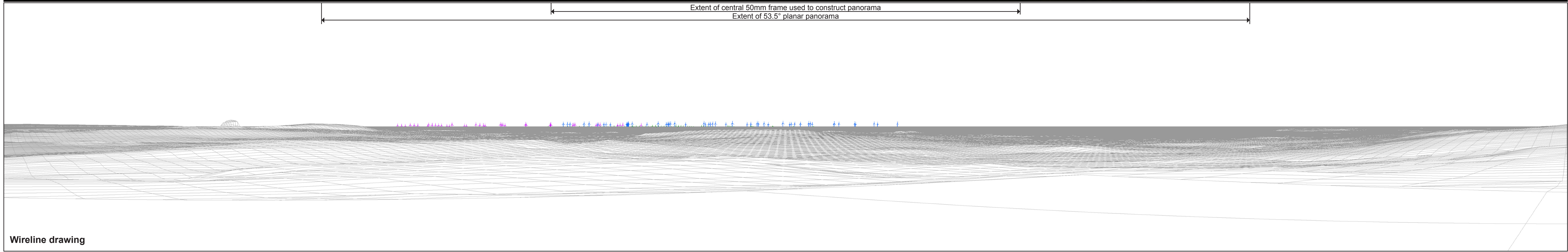
Other Credits - © Crown copyright and database  
rights 2017 Ordnance Survey 0100031673.





Baseline photograph

This image provides landscape and visual context only




Wireline drawing

Extent of central 50mm frame used to construct panorama  
Extent of 53.5° planar panorama

Figure: 14.51.2  
Viewpoint N8: A199, East Linton

Cumulative Wind Farm key (by status):	<ul style="list-style-type: none"> <li>Neart na Gaoithe</li> <li>Inch Cape</li> <li>Seagreen</li> </ul>	OS reference: 357751 E 676674 N	Horizontal field of view: 90° (cylindrical projection)	Camera: Nikon D600
		AOD: 81 m	Principal distance: 522 mm	Lens: AF 50mm f/1.8D
		Direction of view: 45°	Paper size: 841 x 297 mm (half A1)	Camera height: 1.5 m AGL
		Nearest turbine: 36.2 km	Correct printed image size: 820 x 260 mm	Date and time: 29/11/2017 16:20



Wireline drawing

View flat at a comfortable arm's length

**Figure: 14.51.3**  
**Viewpoint N8: A199, East Linton**

OS reference:	357751 E 676674 N	Horizontal field of view:	53.5° (planar projection)	Camera:	Nikon D600
AOD:	81 m	Principal distance:	812.5 mm	Lens:	AF 50mm f/1.8D
Direction of view:	45°	Paper size:	841 x 297 mm (half A1)	Camera height:	1.5 m AGL
Nearest turbine:	36.2 km	Correct printed image size:	820 x 260 mm	Date and time:	29/11/2017 16:20



Photomontage

View flat at a comfortable arm's length

**Figure: 14.51.4**  
**Viewpoint N8: A199, East Linton**

OS reference: 357751 E 676674 N  
AOD: 81 m  
Direction of view: 45°  
Nearest turbine: 36.2 km

Horizontal field of view: 53.5° (planar projection)  
Principal distance: 812.5 mm  
Paper size: 841 x 297 mm (half A1)  
Correct printed image size: 820 x 260 mm

Camera: Nikon D600  
Lens: AF 50mm f/1.8D  
Camera height: 1.5 m AGL  
Date and time: 29/11/2017 16:20