

365000

370000



Project

Neart na Gaoithe

Map Title

VPN7 - Dunbar, Bayswell Park Viewpoint Overview Map

Drawing Number

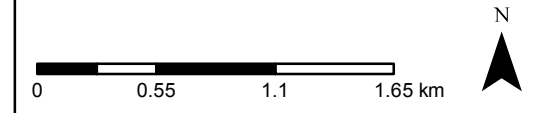
Figure 14.50.1

Legend

- Viewpoint location
Easting: 367585
Northing: 679173
- Horizontal field of view 90°
- Horizontal field of view 53.5°

Map Details

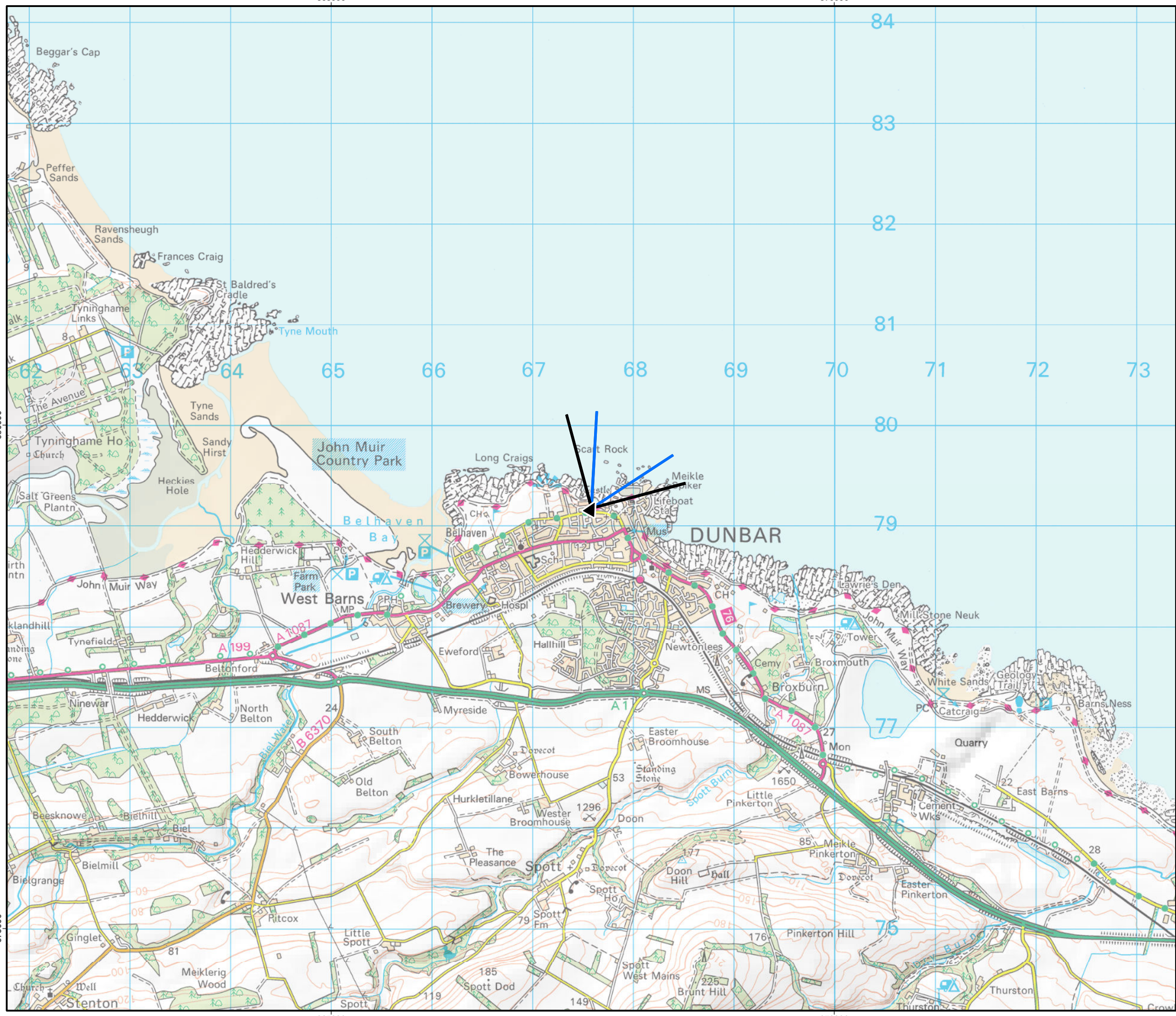
Scale: 1:35,000
 Reference: British National Grid
 Date: 12 December 2017
 File Ref: FIG14-X_7098_r1_VPOverview_A3L



Credits

Copyright © Mainstream Renewable Power Limited, 2017.
 Map produced by LUC
 Not to be copied, reproduced, or otherwise distributed without expressly written permission.

Other Credits - © Crown copyright and database rights 2017 Ordnance Survey 0100031673.



680000

675000

680000

675000

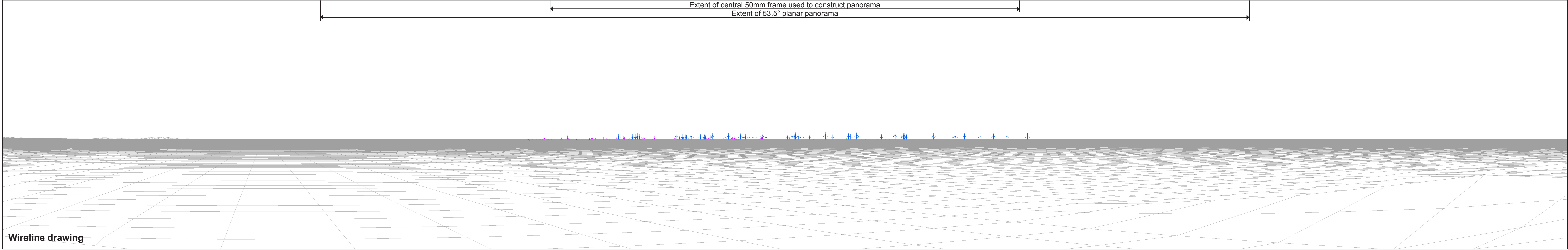
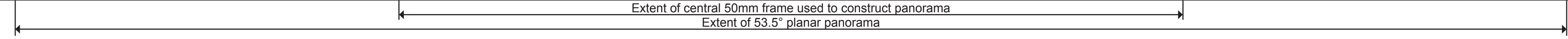
365000

370000



Baseline photograph


This image provides landscape and visual context only



Wireline drawing

Figure: 14.50.2
Viewpoint N7: Dunbar - Bayswell Park

Cumulative Wind Farm key (by status):	Neart na Gaoithe Inch Cape Seagreen	OS reference: 367585 E 679173 N AOD: 19 m Direction of view: 30° Nearest turbine: 28 km	Horizontal field of view: 90° (cylindrical projection) Principal distance: 522 mm Paper size: 841 x 297 mm (half A1) Correct printed image size: 820 x 260 mm	Camera: Nikon D600 Lens: AF 50mm f/1.8D Camera height: 1.5 m AGL Date and time: 02/11/2017 17:00
---------------------------------------	---	--	--	---



Wireline drawing

View flat at a comfortable arm's length

Figure: 14.50.3
Viewpoint N7: Dunbar - Bayswell Park

OS reference:	367585 E 679173 N	Horizontal field of view:	53.5° (planar projection)	Camera:	Nikon D600
AOD:	19 m	Principal distance:	812.5 mm	Lens:	AF 50mm f/1.8D
Direction of view:	30°	Paper size:	841 x 297 mm (half A1)	Camera height:	1.5 m AGL
Nearest turbine:	28 km	Correct printed image size:	820 x 260 mm	Date and time:	02/11/2017 17:00



Photomontage

View flat at a comfortable arm's length

Figure: 14.50.4
Viewpoint N7: Dunbar - Bayswell Park

OS reference: 367585 E 679173 N
AOD: 19 m
Direction of view: 30°
Nearest turbine: 28 km

Horizontal field of view: 53.5° (planar projection)
Principal distance: 812.5 mm
Paper size: 841 x 297 mm (half A1)
Correct printed image size: 820 x 260 mm

Camera: Nikon D600
Lens: AF 50mm f/1.8D
Camera height: 1.5 m AGL
Date and time: 02/11/2017 17:00