



Project

# Neart na Gaoithe

Map Title

## VPN6 - Scottish Seabird Centre, North Berwick Viewpoint Overview Map

Drawing Number


Figure 14.49.1

Legend

- ▲ Viewpoint location  
Easting: 355412  
Northing: 685553
- ↘ Horizontal field of view 90°
- ↘ Horizontal field of view 53.5°

Map Details

Scale: 1:35,000  
Reference: British National Grid  
Date: 12 December 2017  
File Ref: FIG14-X\_7098\_r1\_VPoverview\_A3L



Credits

Copyright © Mainstream Renewable Power Limited, 2017.  
Map produced by LUC  
Not to be copied, reproduced, or otherwise distributed without expressly written permission.  
Other Credits - © Crown copyright and database rights 2017 Ordnance Survey 0100031673.



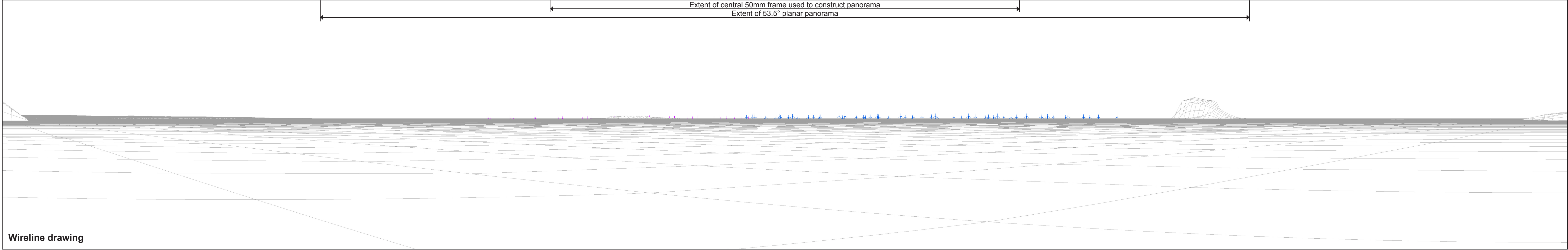



Figure: 14.49.2  
Viewpoint N6: Scottish Seabird Centre, North Berwick

Cumulative Wind Farm key (by status):	Neart na Gaoithe Inch Cape Seagreen	OS reference: 355412 E 685553 N AOD: 1 m Direction of view: 45° Nearest turbine: 32.5 km	Horizontal field of view: 90° (cylindrical projection) Principal distance: 522 mm Paper size: 841 x 297 mm (half A1) Correct printed image size: 820 x 260 mm	Camera: Nikon D600 Lens: AF 50mm f/1.8D Camera height: 1.5 m AGL Date and time: 26/10/2017 18:20
---------------------------------------	---	---	--	---



Wireline drawing

View flat at a comfortable arm's length

**Figure: 14.49.3**  
**Viewpoint N6: Scottish Seabird Centre, North Berwick**

OS reference:	355412 E 685553 N	Horizontal field of view:	53.5° (planar projection)	Camera:	Nikon D600
AOD:	1 m	Principal distance:	812.5 mm	Lens:	AF 50mm f/1.8D
Direction of view:	45°	Paper size:	841 x 297 mm (half A1)	Camera height:	1.5 m AGL
Nearest turbine:	32.5 km	Correct printed image size:	820 x 260 mm	Date and time:	26/10/2017 18:20



Photomontage

View flat at a comfortable arm's length

**Figure: 14.49.4**  
**Viewpoint N6: Scottish Seabird Centre, North Berwick**

OS reference:	355412 E 685553 N	Horizontal field of view:	53.5° (planar projection)	Camera:	Nikon D600
AOD:	1 m	Principal distance:	812.5 mm	Lens:	AF 50mm f/1.8D
Direction of view:	45°	Paper size:	841 x 297 mm (half A1)	Camera height:	1.5 m AGL
Nearest turbine:	32.5 km	Correct printed image size:	820 x 260 mm	Date and time:	26/10/2017 18:20