

Project

Neart na Gaoithe

Map Title

VPN3 - East Haven Viewpoint Overview Map

Drawing Number

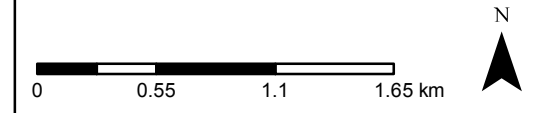
Figure 14.46.1

Legend

- ▲ Viewpoint location
Easting: 359368
Northing: 736345
- ↔ Horizontal field of view 90°
- ↔ Horizontal field of view 53.5°

Map Details

Scale: 1:35,000
Reference: British National Grid
Date: 12 December 2017
File Ref: FIG14-X_7098_r1_VPOverview_A3L



Credits

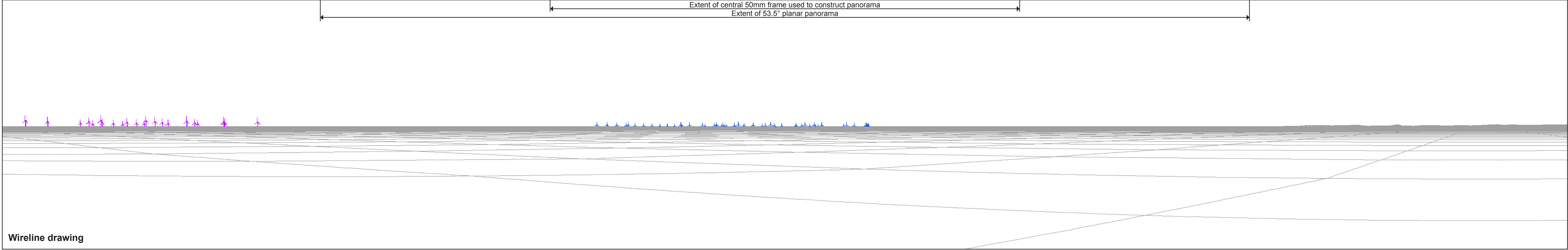
Copyright © Mainstream Renewable Power Limited, 2017.
Map produced by LUC
Not to be copied, reproduced, or otherwise distributed without expressly written permission.
Other Credits - © Crown copyright and database rights 2017 Ordnance Survey 0100031673.





Baseline photograph


This image provides landscape and visual context only



Wireline drawing

Figure: 14.46.2
Viewpoint N3: East Haven

Cumulative Wind Farm key (by status):	Near na Gaoithe	OS reference:	359368 E 736345 N	Horizontal field of view:	90° (cylindrical projection)	Camera:	Nikon D750
	Inch Cape	AOD:	1 m	Principal distance:	522 mm	Lens:	AF 50mm f/1.8D
	Seagreen	Direction of view:	140°	Paper size:	841 x 297 mm (half A1)	Camera height:	1.5 m AGL
		Nearest turbine:	31.7 km	Correct printed image size:	820 x 260 mm	Date and time:	7/12/2017 16:10



Wireline drawing

View flat at a comfortable arm's length

Figure: 14.46.3
Viewpoint N3: East Haven

OS reference:	359368 E 736345 N	Horizontal field of view:	53.5° (planar projection)	Camera:	Nikon D750
AOD:	1 m	Principal distance:	812.5 mm	Lens:	AF 50mm f/1.8D
Direction of view:	140°	Paper size:	841 x 297 mm (half A1)	Camera height:	1.5 m AGL
Nearest turbine:	31.7 km	Correct printed image size:	820 x 260 mm	Date and time:	7/12/2017 16:10



Photomontage

View flat at a comfortable arm's length

Figure: 14.46.4
Viewpoint N3: East Haven

OS reference:	359368 E 736345 N	Horizontal field of view:	53.5° (planar projection)	Camera:	Nikon D750
AOD:	1 m	Principal distance:	812.5 mm	Lens:	AF 50mm f/1.8D
Direction of view:	140°	Paper size:	841 x 297 mm (half A1)	Camera height:	1.5 m AGL
Nearest turbine:	31.7 km	Correct printed image size:	820 x 260 mm	Date and time:	7/12/2017 16:10