

Project

Neart na Gaoithe

Map Title

VPN2 - B961, Carmyllie Viewpoint Overview Map

Drawing Number

Figure 14.45.1

Legend

- ▲ Viewpoint location
Easting: 354993
Northing: 743026
- ✓ Horizontal field of view 90°
- ∨ Horizontal field of view 53.5°

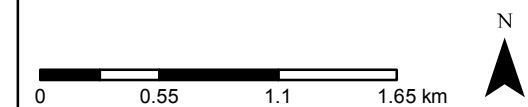
Map Details

Scale: 1:35,000

Reference: British National Grid

Date: 12 December 2017

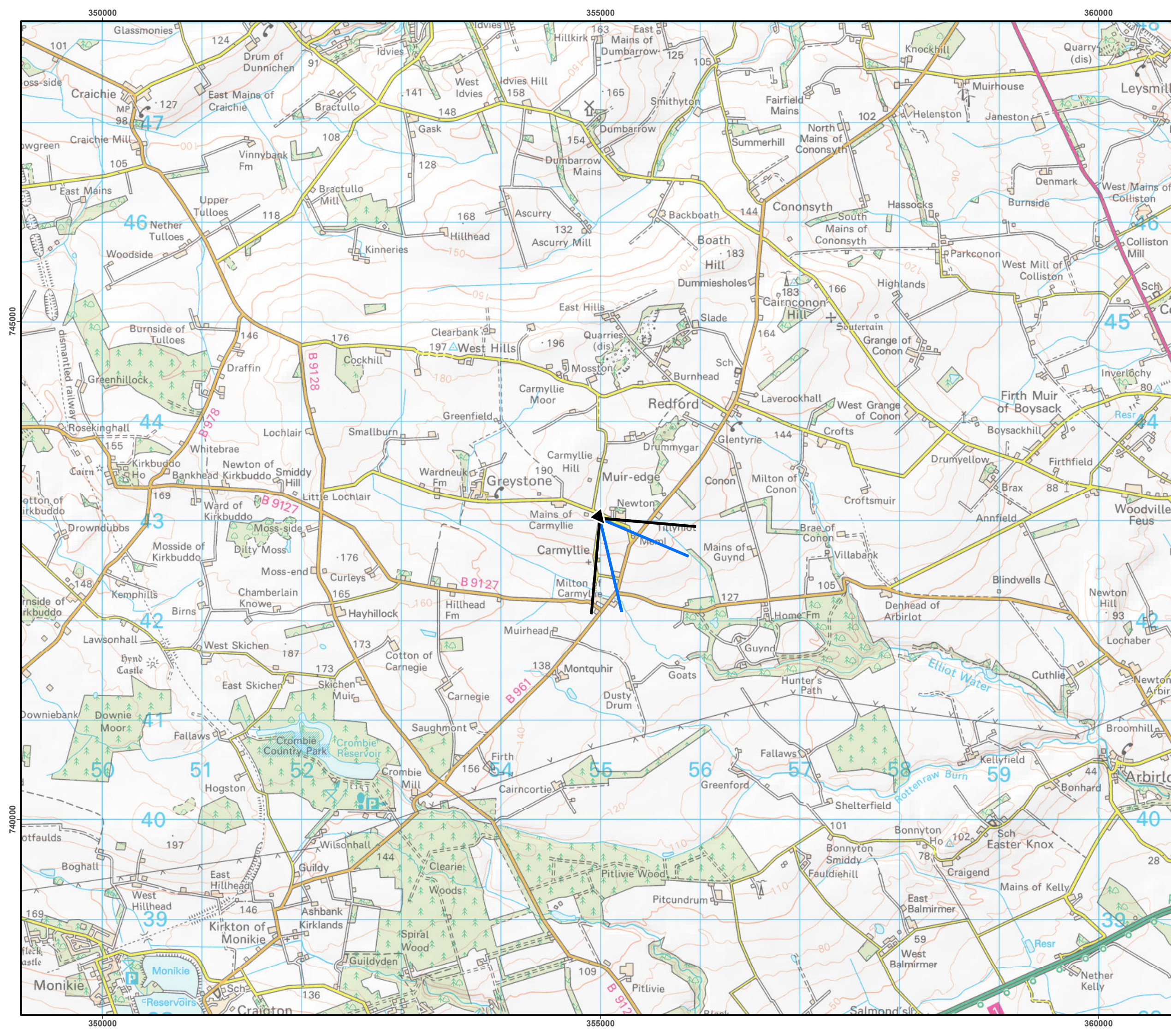
File Ref: FIG14-X_7098_r1_VPoverview_A3L



Credits

Copyright © Mainstream Renewable Power Limited, 2017.
Map produced by LUC
Not to be copied, reproduced, or otherwise distributed without expressly written permission.

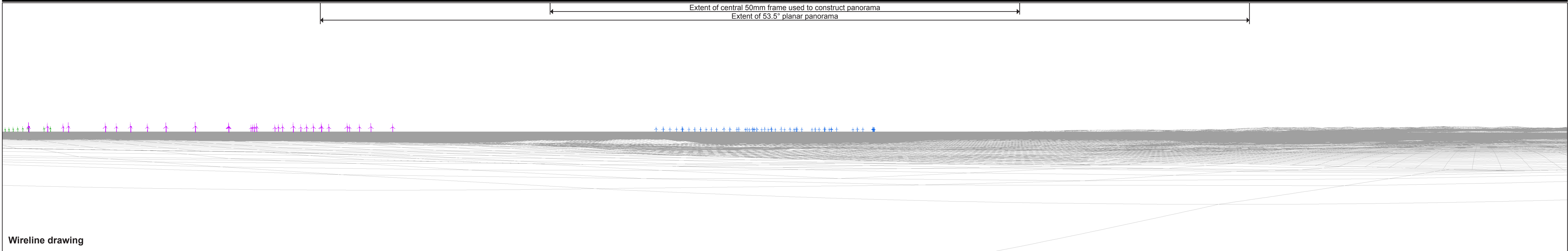
Other Credits - © Crown copyright and database rights 2017 Ordnance Survey 0100031673.





Baseline photograph


This image provides landscape and visual context only



Wireline drawing

Figure: 14.45.2
Viewpoint N2: B961, Carmyllie

Cumulative Wind Farm key (by status):	Nearth na Gaoithe	OS reference:	354993 E 743026 N	Horizontal field of view:	90° (cylindrical projection)	Camera:	Nikon D600
	Inch Cape	AOD:	169 m	Principal distance:	522 mm	Lens:	AF 50mm f/1.8D
	Seagreen	Direction of view:	140°	Paper size:	841 x 297 mm (half A1)	Camera height:	1.5 m AGL
		Nearest turbine:	39.6 km	Correct printed image size:	820 x 260 mm	Date and time:	7/12/2017 16:20



Wireline drawing

View flat at a comfortable arm's length

Figure: 14.45.3
Viewpoint N2: B961, Carmyllie

OS reference:	354993 E 743026 N	Horizontal field of view:	53.5° (planar projection)	Camera:	Nikon D600
AOD:	169 m	Principal distance:	812.5 mm	Lens:	AF 50mm f/1.8D
Direction of view:	140°	Paper size:	841 x 297 mm (half A1)	Camera height:	1.5 m AGL
Nearest turbine:	39.6 km	Correct printed image size:	820 x 260 mm	Date and time:	7/12/2017 16:20



Photomontage

View flat at a comfortable arm's length

Figure: 14.45.4
Viewpoint N2: B961, Carmyllie

OS reference:	354993 E 743026 N	Horizontal field of view:	53.5° (planar projection)	Camera:	Nikon D600
AOD:	169 m	Principal distance:	812.5 mm	Lens:	AF 50mm f/1.8D
Direction of view:	140°	Paper size:	841 x 297 mm (half A1)	Camera height:	1.5 m AGL
Nearest turbine:	39.6 km	Correct printed image size:	820 x 260 mm	Date and time:	7/12/2017 16:20