

Project

Neart na Gaoithe

Map Title

VP19 - Innerwick Viewpoint Overview Map

Drawing Number

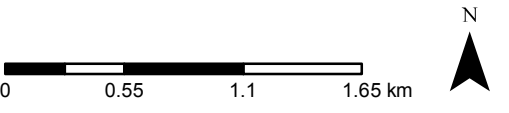
Figure 14.33.1

Legend

- ▲ Viewpoint location
Easting: 372437
Northing: 673859
- ↔ Horizontal field of view 90°
- ↘ Horizontal field of view 53.5°

Map Details

Scale: 1:35,000
Reference: British National Grid
Date: 12 December 2017
File Ref: FIG14-X_7098_r1_VPoverview_A3L



Credits

Copyright © Mainstream Renewable Power Limited, 2017.
Map produced by LUC
Not to be copied, reproduced, or otherwise distributed without expressly written permission.
Other Credits - © Crown copyright and database rights 2017 Ordnance Survey 0100031673.



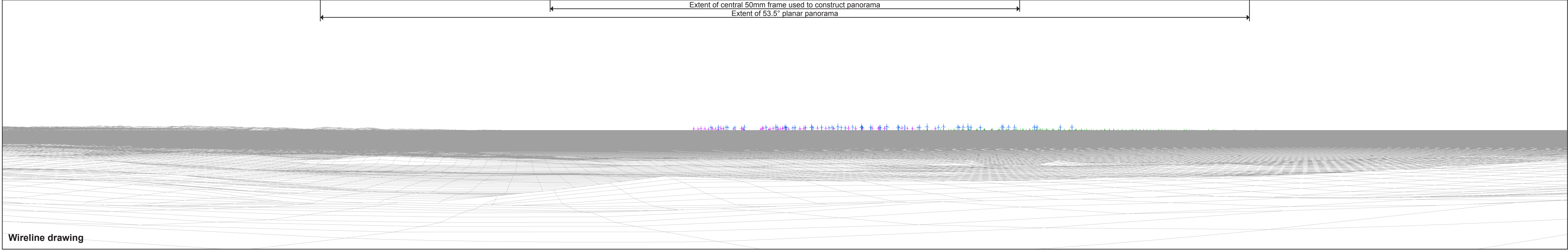
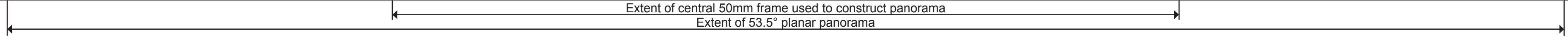



Figure: 14.33.2
Viewpoint 19: Innerwick

Cumulative Wind Farm key (by status):	Neart na Gaoithe	OS reference:	372437 E 673859 N	Horizontal field of view:	90° (cylindrical projection)	Camera:	Nikon D600
	Inch Cape	AOD:	92 m	Principal distance:	522 mm	Lens:	Nikkor 50mm f/1.8D
	Seagreen	Direction of view:	15°	Paper size:	841 x 297 mm (half A1)	Camera height:	1.5 m AGL
		Nearest turbine:	30.5 km	Correct printed image size:	820 x 260 mm	Date and time:	02/11/2017 11:50



Wireline drawing

View flat at a comfortable arm's length

Figure: 14.33.3
Viewpoint 19: Innerwick

OS reference:	372437 E 673859 N	Horizontal field of view:	53.5° (planar projection)	Camera:	Nikon D600
AOD:	92 m	Principal distance:	812.5 mm	Lens:	Nikkor 50mm f/1.8D
Direction of view:	15°	Paper size:	841 x 297 mm (half A1)	Camera height:	1.5 m AGL
Nearest turbine:	30.5 km	Correct printed image size:	820 x 260 mm	Date and time:	02/11/2017 11:50



Photomontage

View flat at a comfortable arm's length

Figure: 14.33.4
Viewpoint 19: Innerwick

OS reference: 372437 E 673859 N
AOD: 92 m
Direction of view: 15°
Nearest turbine: 30.5 km

Horizontal field of view: 53.5° (planar projection)
Principal distance: 812.5 mm
Paper size: 841 x 297 mm (half A1)
Correct printed image size: 820 x 260 mm

Camera: Nikon D600
Lens: Nikkor 50mm f/1.8D
Camera height: 1.5 m AGL
Date and time: 02/11/2017 11:50