

Project

## Neart na Gaoithe

Map Title

### VP16 - Isle of May Viewpoint Overview Map

Drawing Number

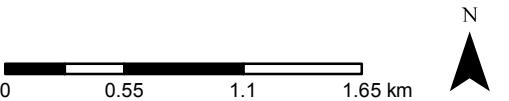
Figure 14.30.1

Legend

- ▲ Viewpoint location  
Easting: 365655  
Northing: 699329
- ↖ Horizontal field of view 90°
- ↙ Horizontal field of view 53.5°

Map Details

Scale: 1:35,000  
Reference: British National Grid  
Date: 12 December 2017  
File Ref: FIG14-X\_7098\_r1\_VPOverview\_A3L



Credits

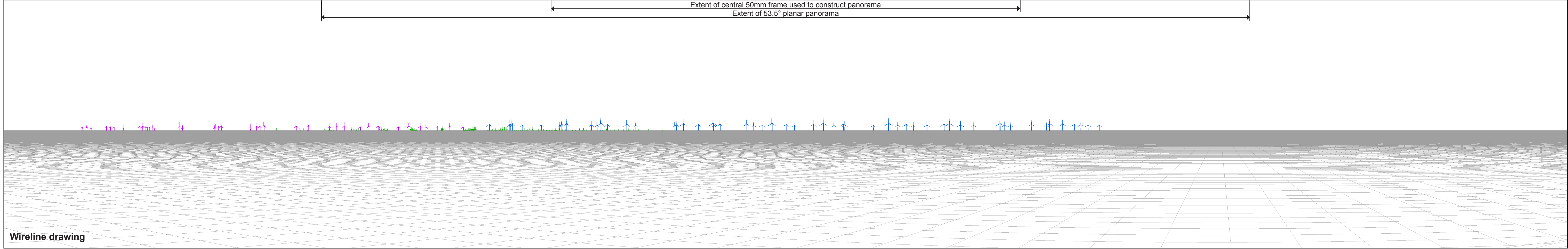
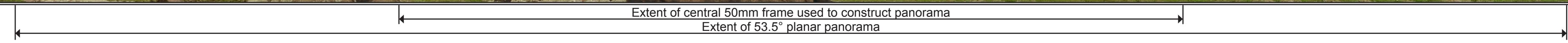
Copyright © Mainstream Renewable Power Limited, 2017.  
Map produced by LUC  
Not to be copied, reproduced, or otherwise distributed without  
expressly written permission.  
Other Credits - © Crown copyright and database  
rights 2017 Ordnance Survey 0100031673.





Baseline photograph


This image provides landscape and visual context only



Wireline drawing

Figure: 14.30.2  
Viewpoint 16: Isle of May

Cumulative Wind Farm key (by status):	Neart na Gaoithe	OS reference:	365655 E 699329 N	Horizontal field of view:	90° (cylindrical projection)	Camera:	Nikon D7000
	Inch Cape	AOD:	41 m	Principal distance:	522 mm	Lens:	Nikkor 35mm f/1.8D
	Seagreen	Direction of view:	65°	Paper size:	841 x 297 mm (half A1)	Camera height:	1.5 m AGL
		Nearest turbine:	16.4 km	Correct printed image size:	820 x 260 mm	Date and time:	17/08/2011 16:20



Wireline drawing

View flat at a comfortable arm's length

Figure: 14.30.3  
Viewpoint 16: Isle of May

OS reference:	365655 E 699329 N	Horizontal field of view:	53.5° (planar projection)	Camera:	Nikon D7000
AOD:	41 m	Principal distance:	812.5 mm	Lens:	Nikkor 35mm f/1.8D
Direction of view:	65°	Paper size:	841 x 297 mm (half A1)	Camera height:	1.5 m AGL
Nearest turbine:	16.4 km	Correct printed image size:	820 x 260 mm	Date and time:	17/08/2011 16:20



Photomontage

View flat at a comfortable arm's length

**Figure: 14.30.4**  
**Viewpoint 16: Isle of May**

OS reference:	365655 E 699329 N	Horizontal field of view:	53.5° (planar projection)	Camera:	Nikon D7000
AOD:	41 m	Principal distance:	812.5 mm	Lens:	Nikkor 35mm f/1.8D
Direction of view:	65°	Paper size:	841 x 297 mm (half A1)	Camera height:	1.5 m AGL
Nearest turbine:	16.4 km	Correct printed image size:	820 x 260 mm	Date and time:	17/08/2011 16:20