

Project

Neart na Gaoithe

Map Title

VP8 - Carnoustie Viewpoint Overview Map

Drawing Number

Figure 14.22.1

Legend

- ▲ Viewpoint location
Easting: 356224
Northing: 734145
- ∟ Horizontal field of view 90°
- ∟ Horizontal field of view 53.5°

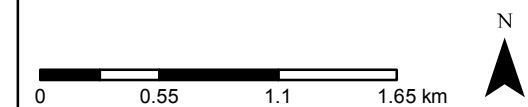
Map Details

Scale: 1:35,000

Reference: British National Grid

Date: 12 December 2017

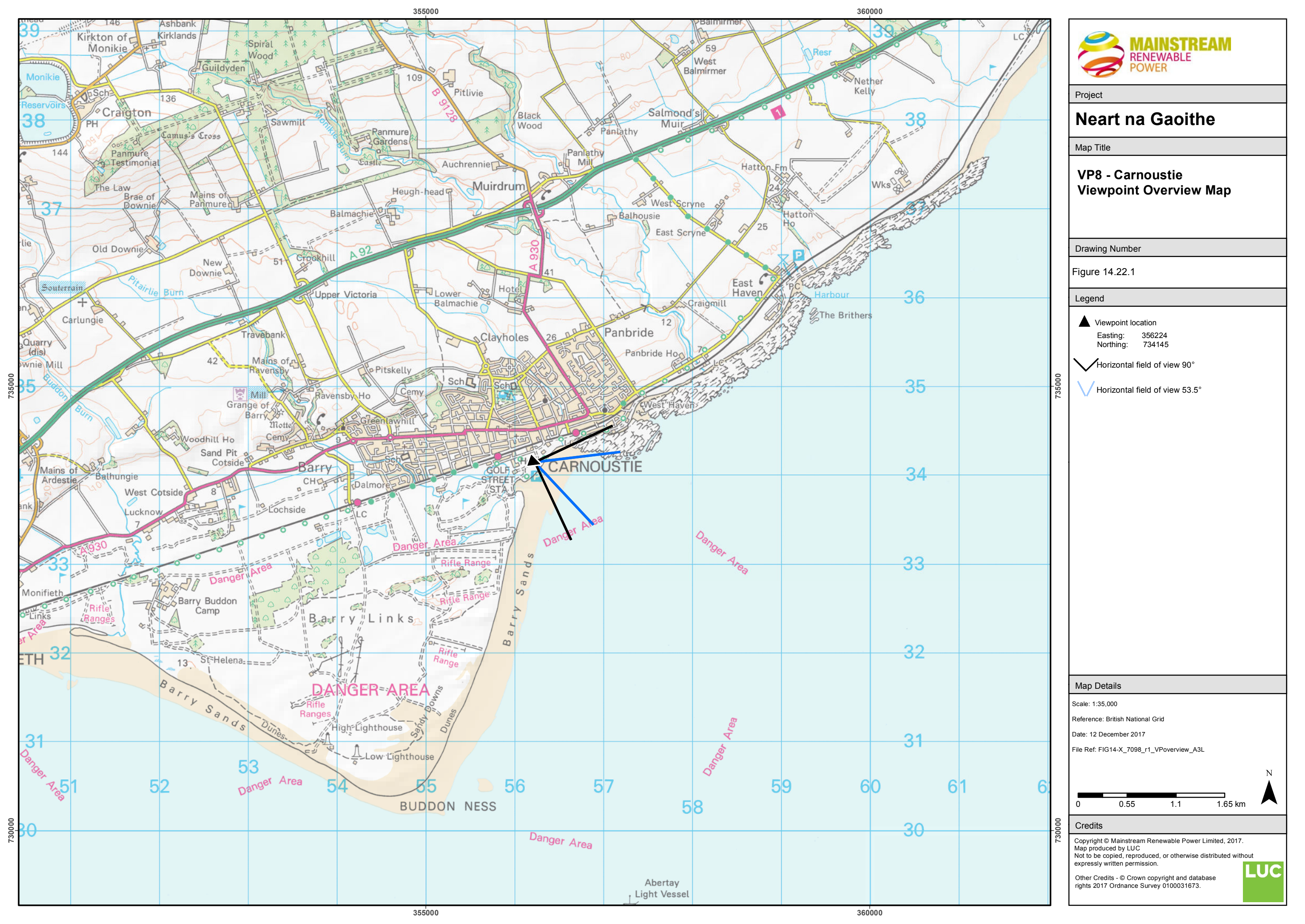
File Ref: FIG14-X_7098_r1_VPoverview_A3L



Credits

Copyright © Mainstream Renewable Power Limited, 2017.
Map produced by LUC
Not to be copied, reproduced, or otherwise distributed without
expressly written permission.

Other Credits - © Crown copyright and database
rights 2017 Ordnance Survey 0100031673.






Figure: 14.22.2
Viewpoint 8: Carnoustie

Cumulative Wind Farm key (by status):	Near t na Gaoithe	OS reference:	356224 E 734145 N	Horizontal field of view:	90° (cylindrical projection)	Camera:	Nikon D600
	Inch Cape	AOD:	1 m	Principal distance:	522 mm	Lens:	Nikkor 50mm f/1.8D
	Seagreen	Direction of view:	110°	Paper size:	841 x 297 mm (half A1)	Camera height:	1.5 m AGL
		Nearest turbine:	32.4 km	Correct printed image size:	820 x 260 mm	Date and time:	09/11/2017 15:40



Wireline drawing

View flat at a comfortable arm's length

Figure: 14.22.3
Viewpoint 8: Carnoustie

OS reference:	356224 E 734145 N	Horizontal field of view:	53.5° (planar projection)	Camera:	Nikon D600
AOD:	1 m	Principal distance:	812.5 mm	Lens:	Nikkor 50mm f/1.8D
Direction of view:	125°	Paper size:	841 x 297 mm (half A1)	Camera height:	1.5 m AGL
Nearest turbine:	32.4 km	Correct printed image size:	820 x 260 mm	Date and time:	09/11/2017 15:40



Photomontage

View flat at a comfortable arm's length

Figure: 14.22.4
Viewpoint 8: Carnoustie

OS reference:	356224 E 734145 N	Horizontal field of view:	53.5° (planar projection)	Camera:	Nikon D600
AOD:	1 m	Principal distance:	812.5 mm	Lens:	Nikkor 50mm f/1.8D
Direction of view:	125°	Paper size:	841 x 297 mm (half A1)	Camera height:	1.5 m AGL
Nearest turbine:	32.4 km	Correct printed image size:	820 x 260 mm	Date and time:	09/11/2017 15:40