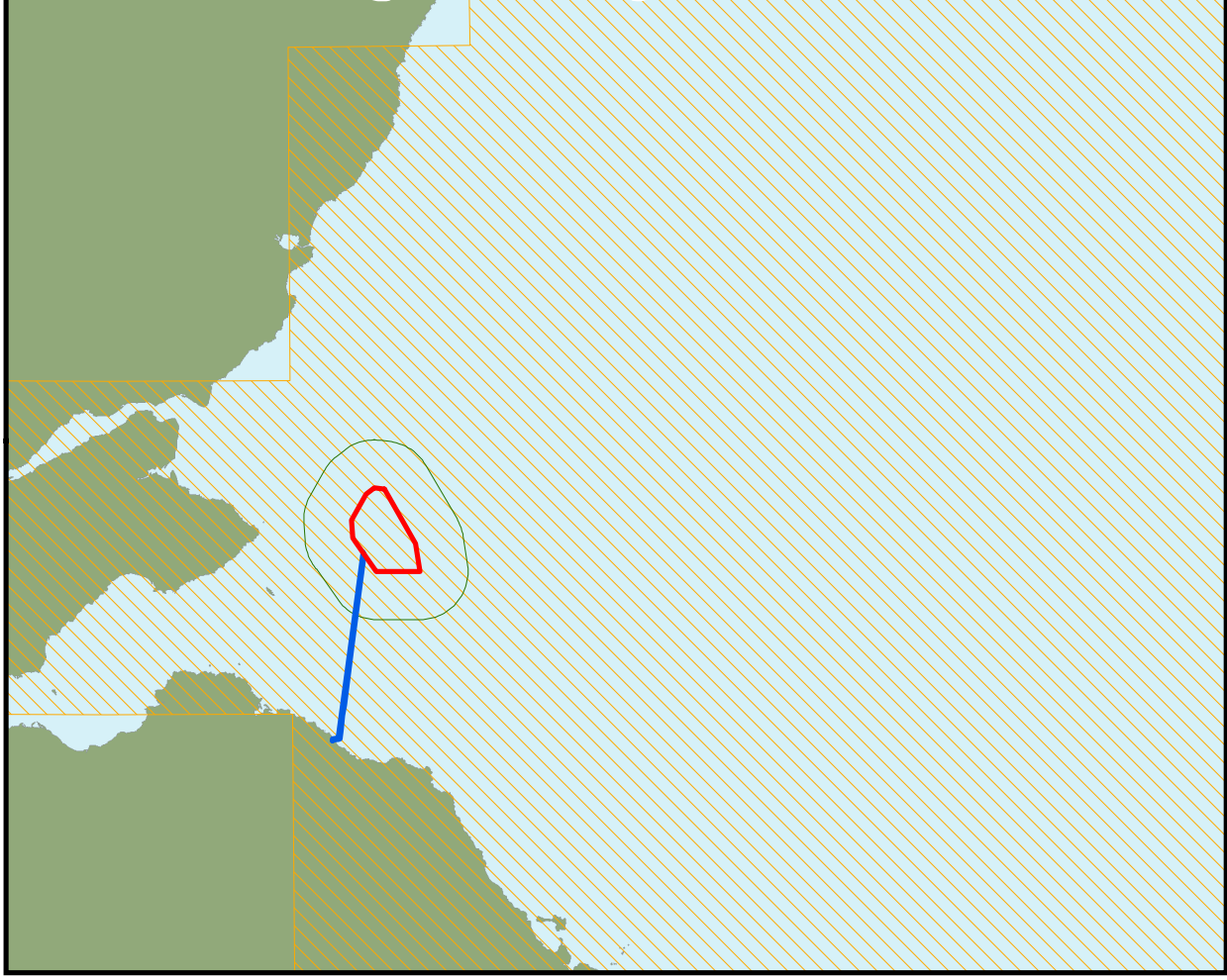
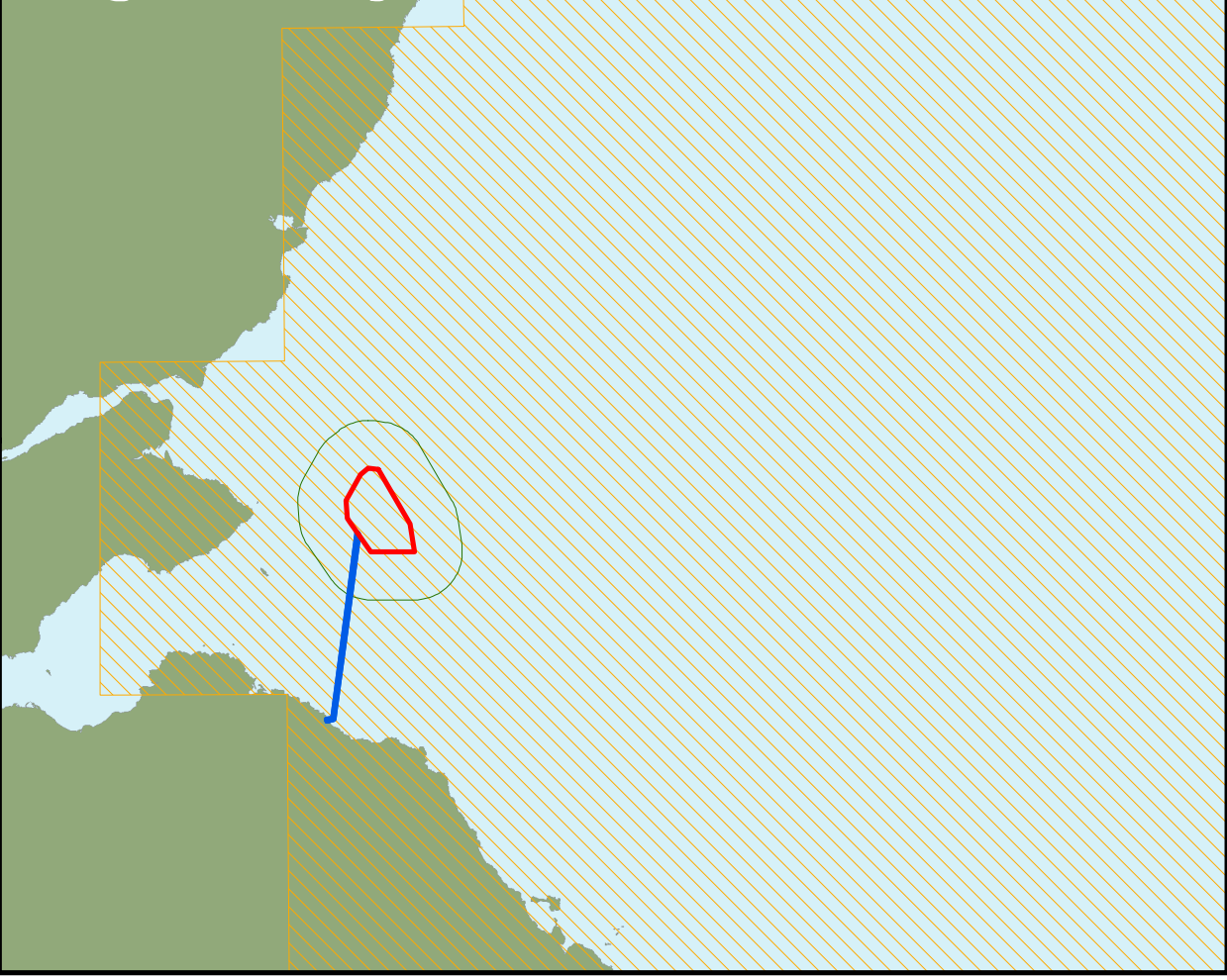


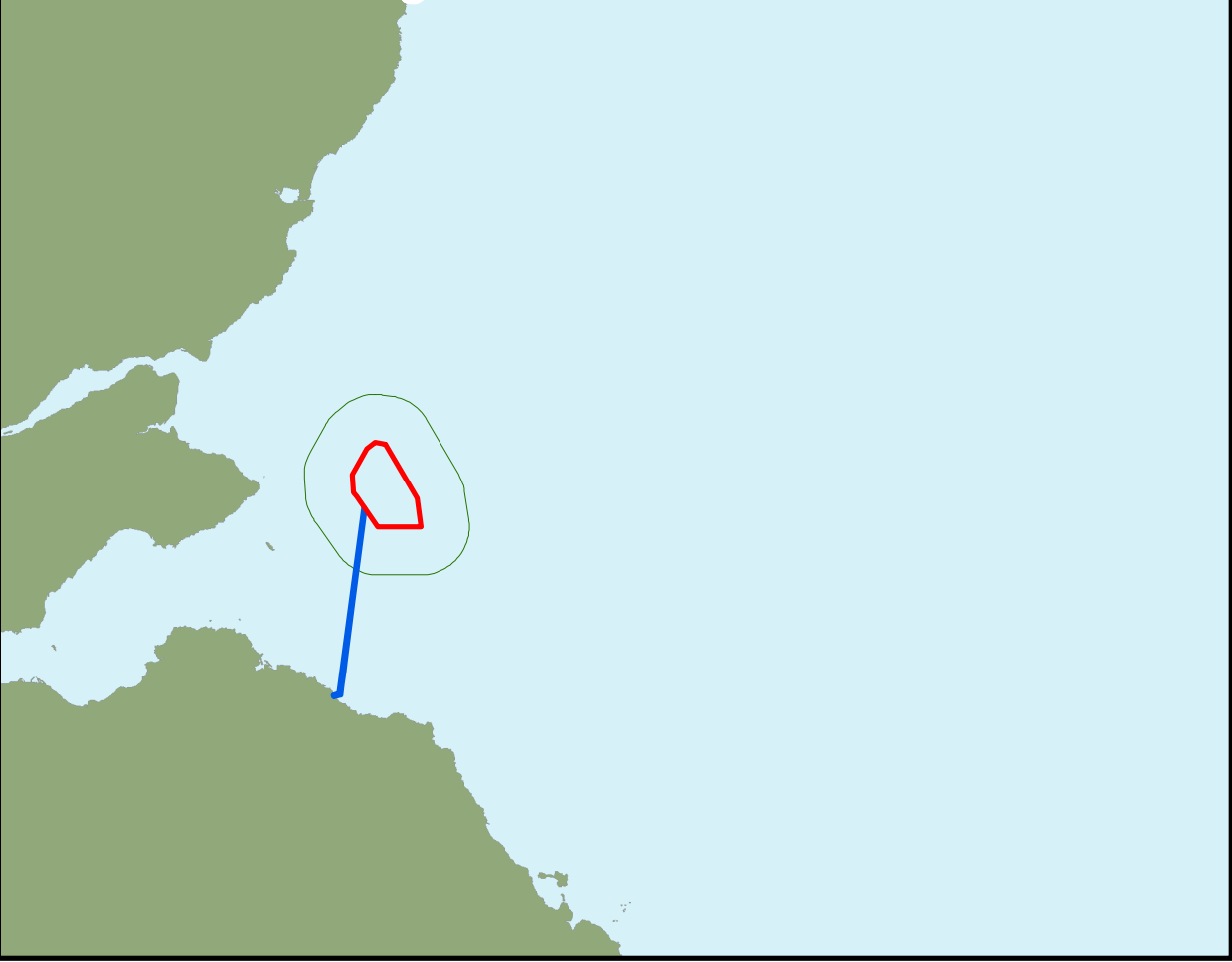
Blue Whiting Nursery Grounds



Ling Nursery Grounds



Hake Nursery Grounds



Project

Neart na Gaoithe






Map Title

Figure 7.6: Distribution of Blue Whiting, Ling and Hake Nursery Grounds

Drawing Number

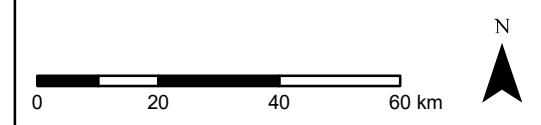
UK02-0803-143-GOB-EIA_FE_7_6-DRG-A

Legend

-  Wind Farm Area
-  Offshore Export Cable Corridor
-  Wind Farm Area 8 km Buffer Zone
-  Low Intensity (Ellis et al. 2012)
-  Coull et al., 1998

Map Details

Scale: 1:250,000
Reference: WGS 1984 UTM Zone 30N
Date: 22 December 2017



Credits

Copyright © Mainstream Renewable Power Limited, 2017.
Map produced by Mainstream Renewable Power.
Not to be copied, reproduced, or otherwise distributed without expressly written permission.