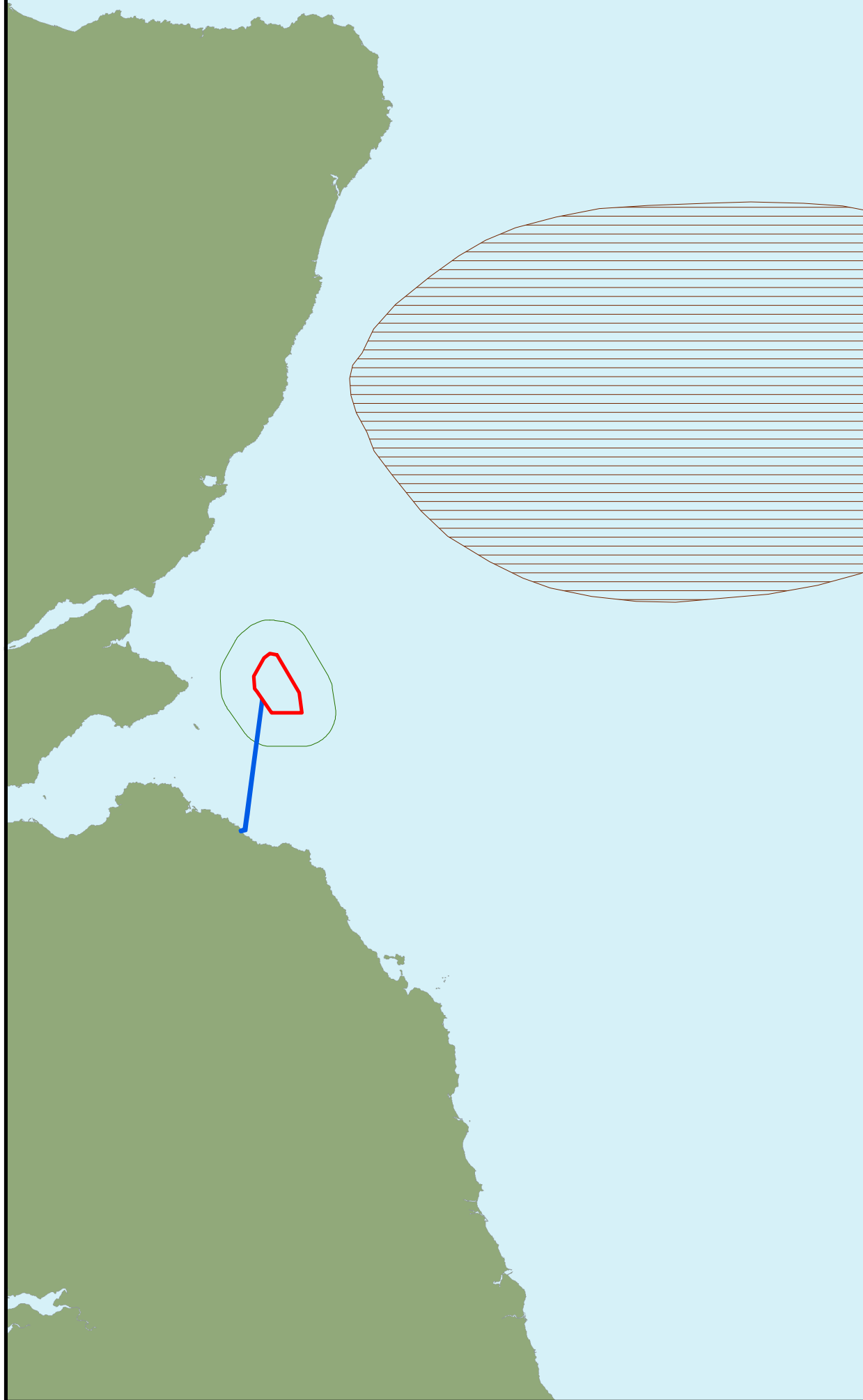
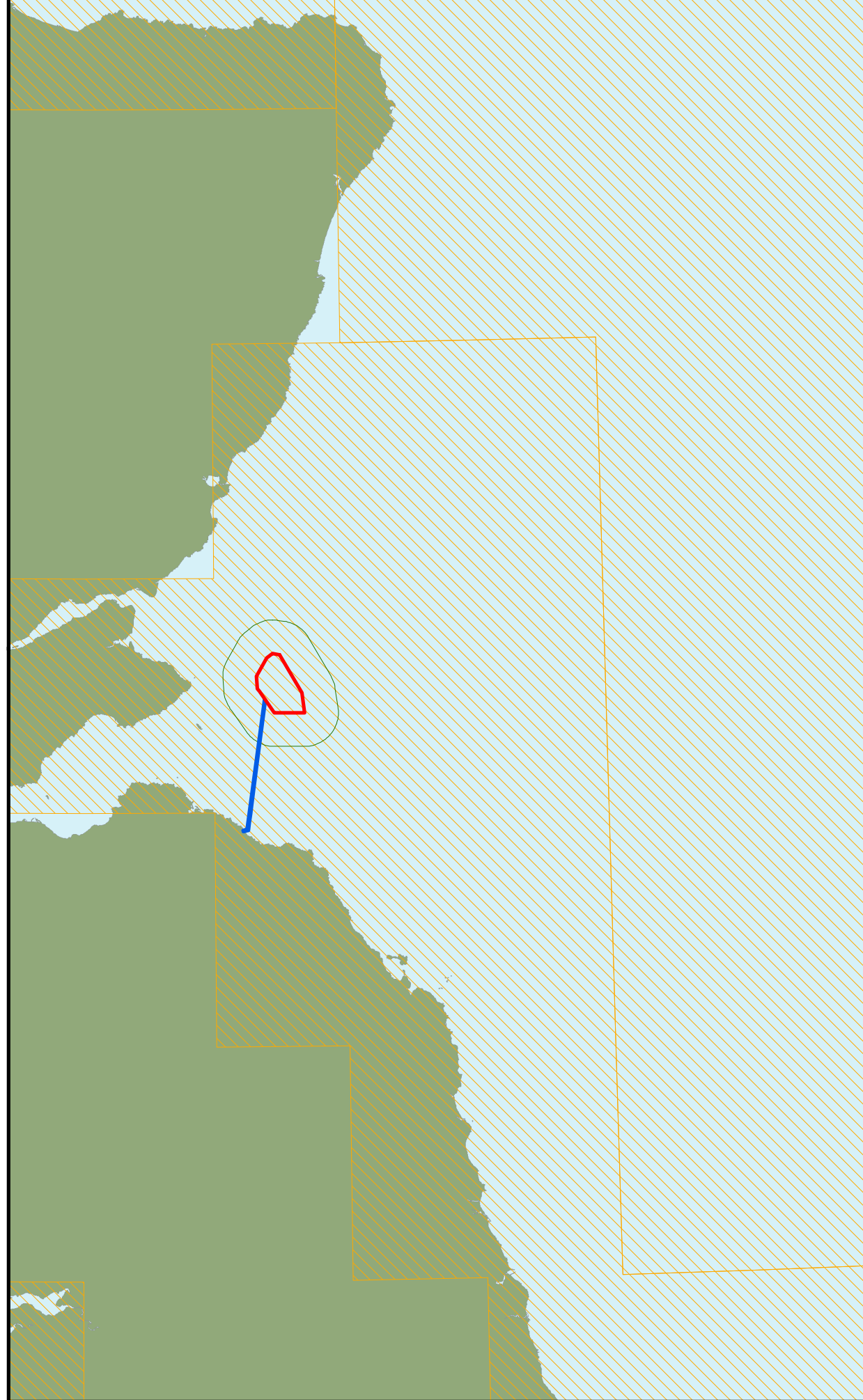


Cod Spawning Grounds



Cod Nursery Grounds



Project

Neart na Gaoithe






Map Title

Figure 7.4: Distribution of Cod Spawning and Nursery Grounds

Drawing Number

UK02-0803-141-GOB-EIA_FE_7_4-DRG-A

Legend

-  Wind Farm Area
-  Offshore Export Cable Corridor
-  Wind Farm Area 8 km Buffer Zone
-  High Intensity (Ellis et al. 2012)
-  Coull et al., 1998

Map Details

Scale: 1:250,000

Reference: WGS 1984 UTM Zone 30N

Date: 22 December 2017

Credits

Copyright © Mainstream Renewable Power Limited, 2017.
Map produced by Mainstream Renewable Power.
Not to be copied, reproduced, or otherwise distributed without expressly written permission.