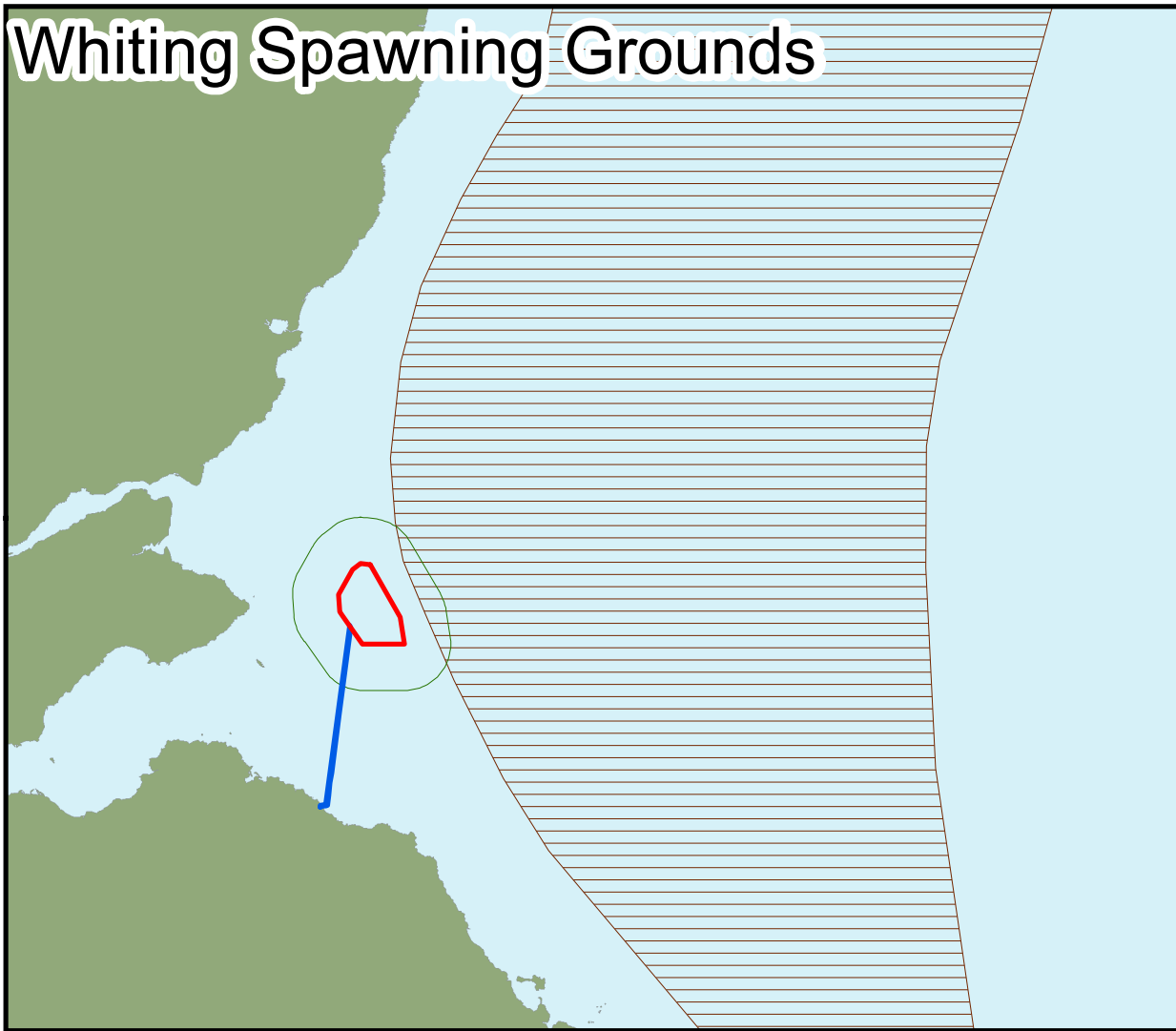
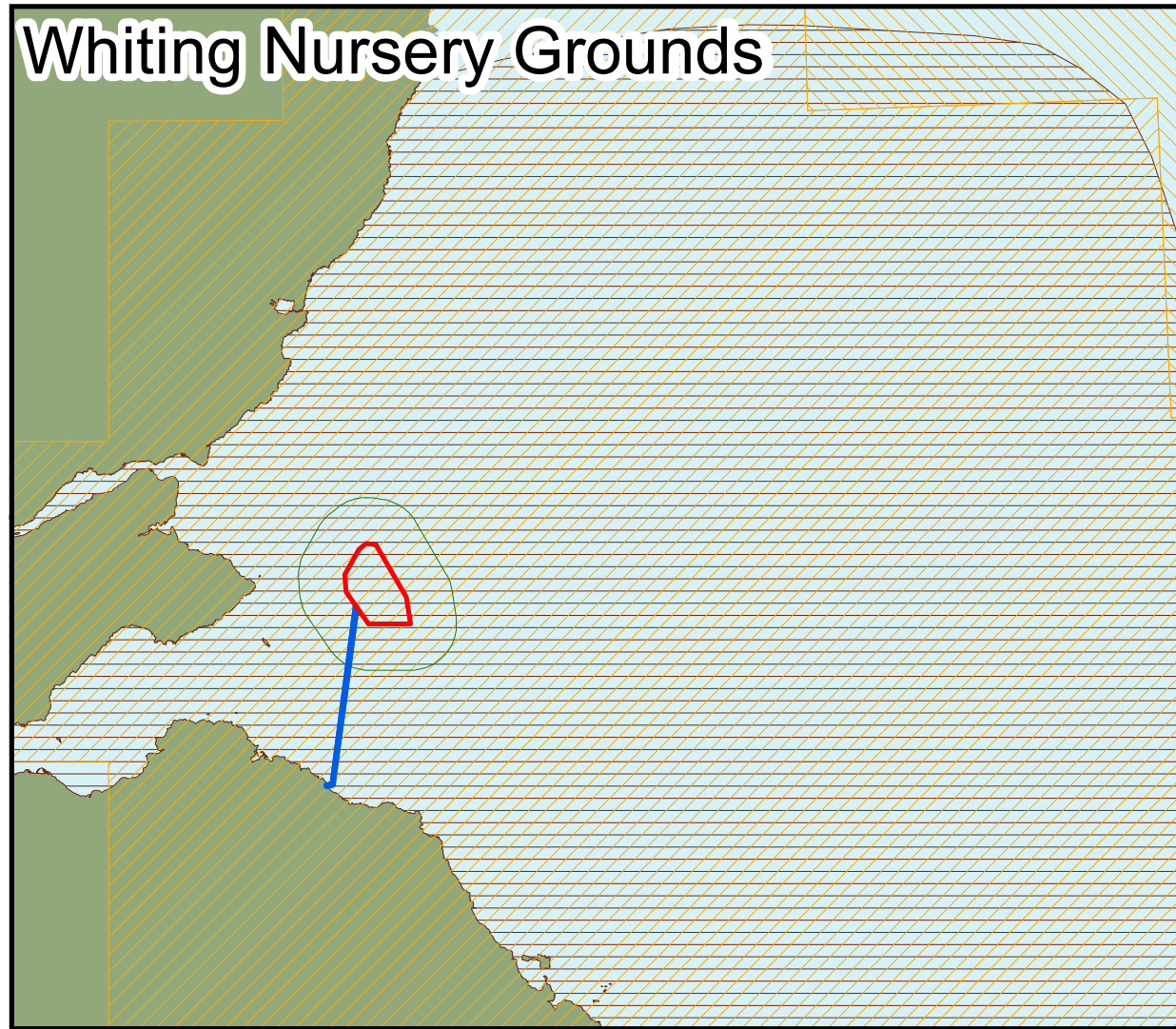


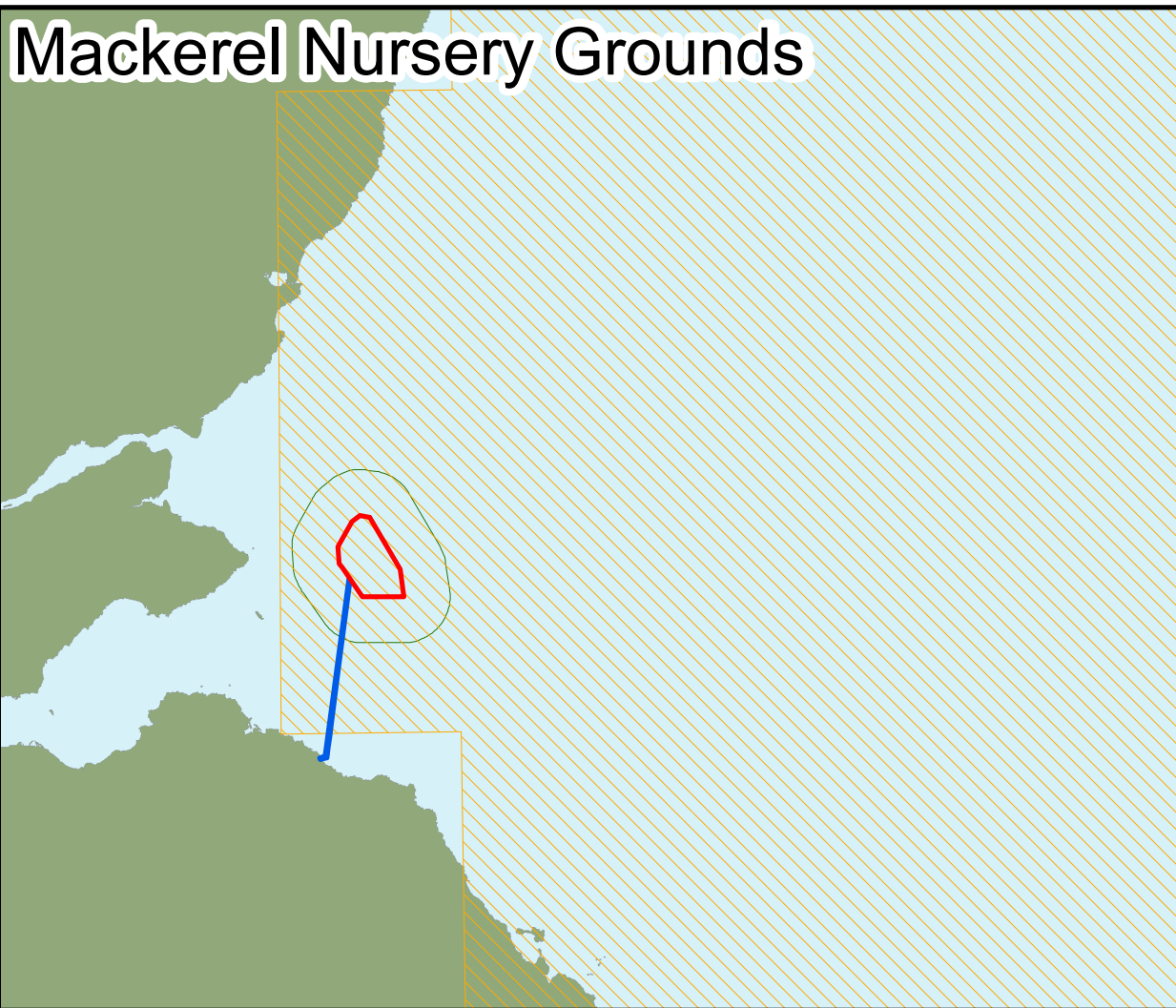
# Whiting Spawning Grounds



# Whiting Nursery Grounds



# Mackerel Nursery Grounds



Project

**Neart na Gaoithe**

Map Title

**Figure 7.3: Distribution of Whiting & Mackerel Spawning and Nursery Grounds**

Drawing Number

UK02-0803-140-GOB-EIA\_FE\_7\_3-DRG-A

Legend

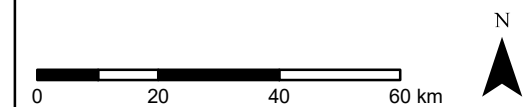
- Wind Farm Area
- Offshore Export Cable Corridor
- Wind Farm Area 8 km Buffer Zone
- High Intensity (Ellis et al. 2012)
- Low Intensity (Ellis et al. 2012)
- Coull et al., 1998

Map Details

Scale: 1:250,000

Reference: WGS 1984 UTM Zone 30N

Date: 22 December 2017



Credits

Copyright © Mainstream Renewable Power Limited, 2017.  
Map produced by Mainstream Renewable Power.  
Not to be copied, reproduced, or otherwise distributed without  
expressly written permission.