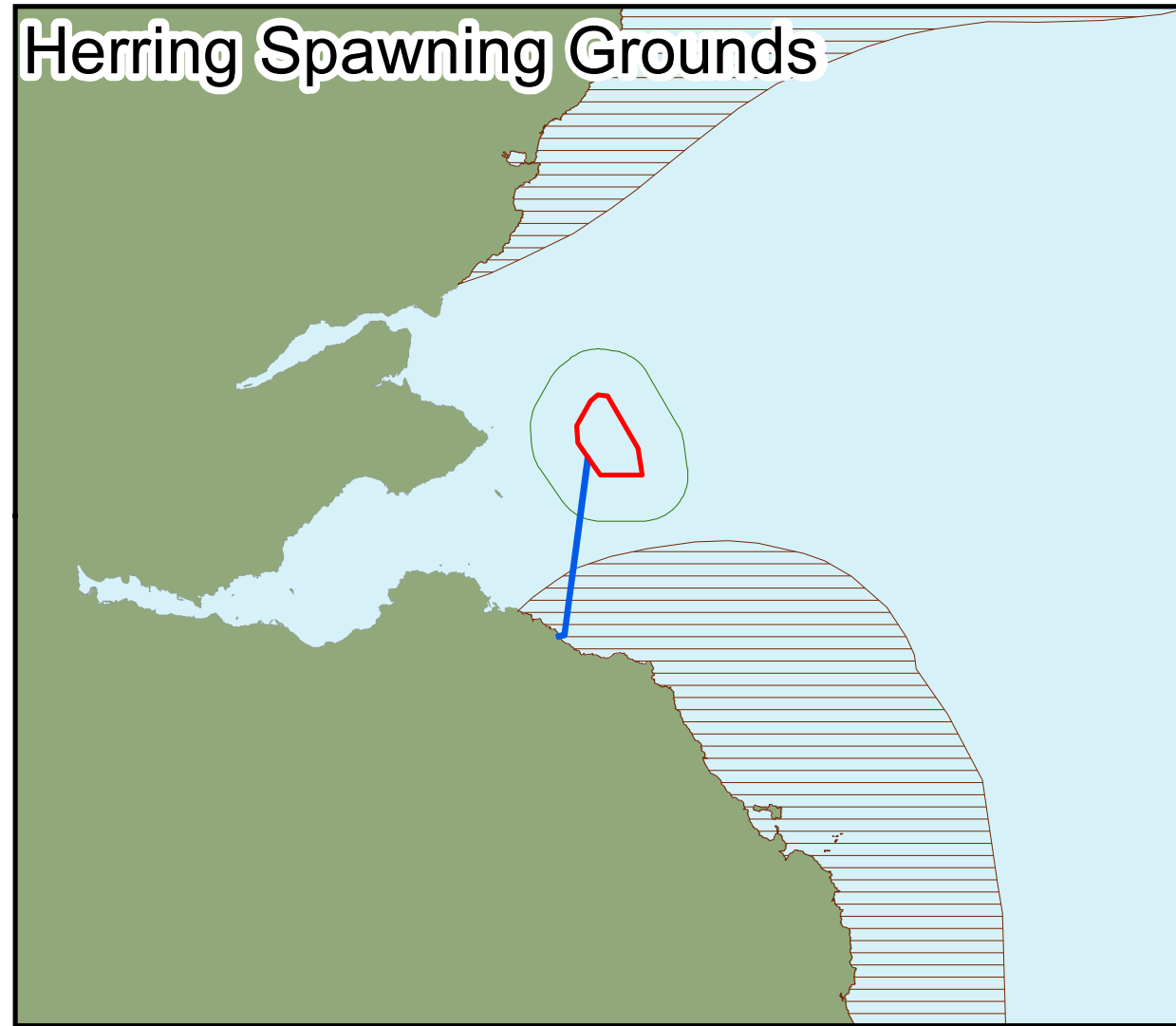
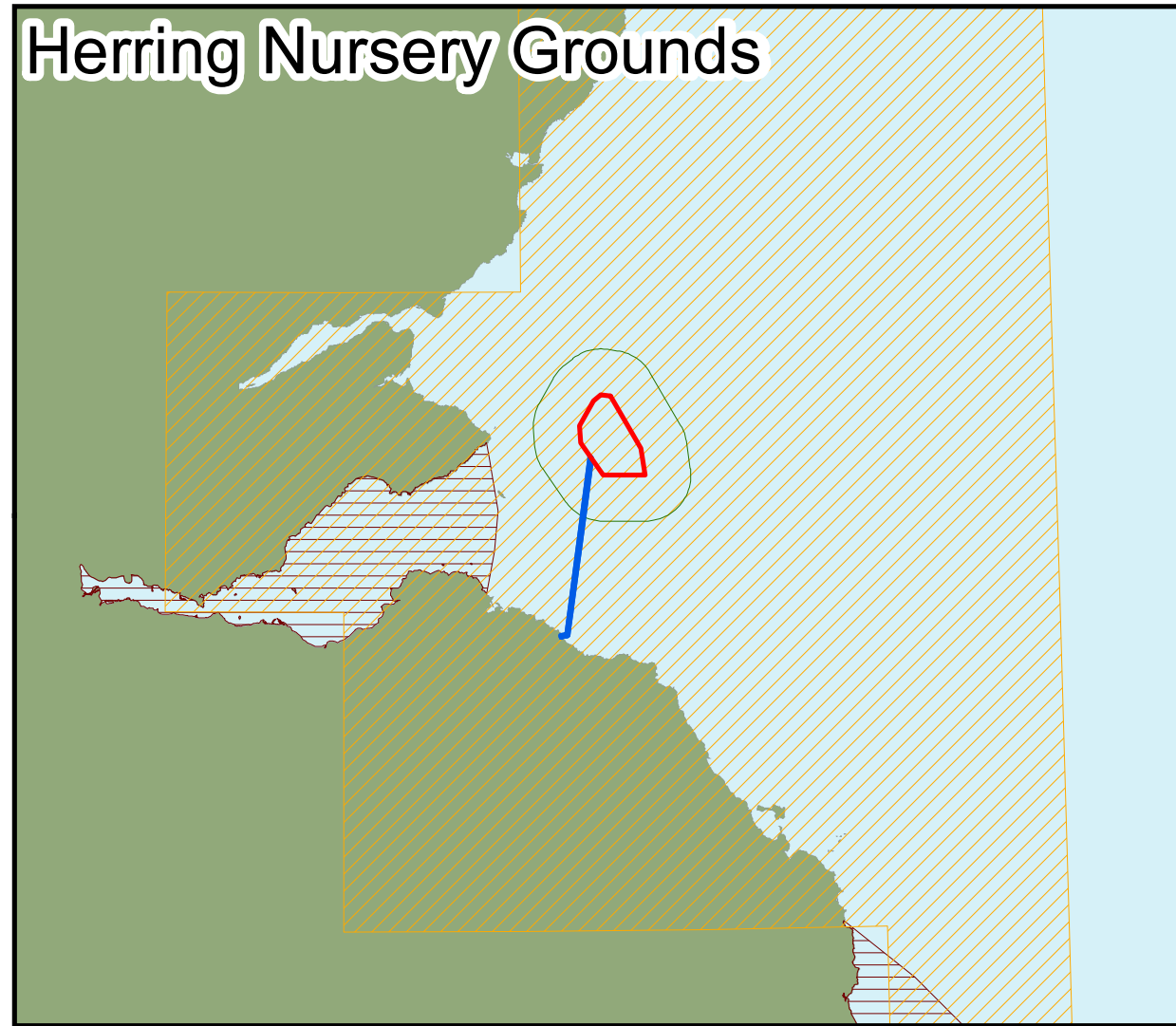


Herring Spawning Grounds



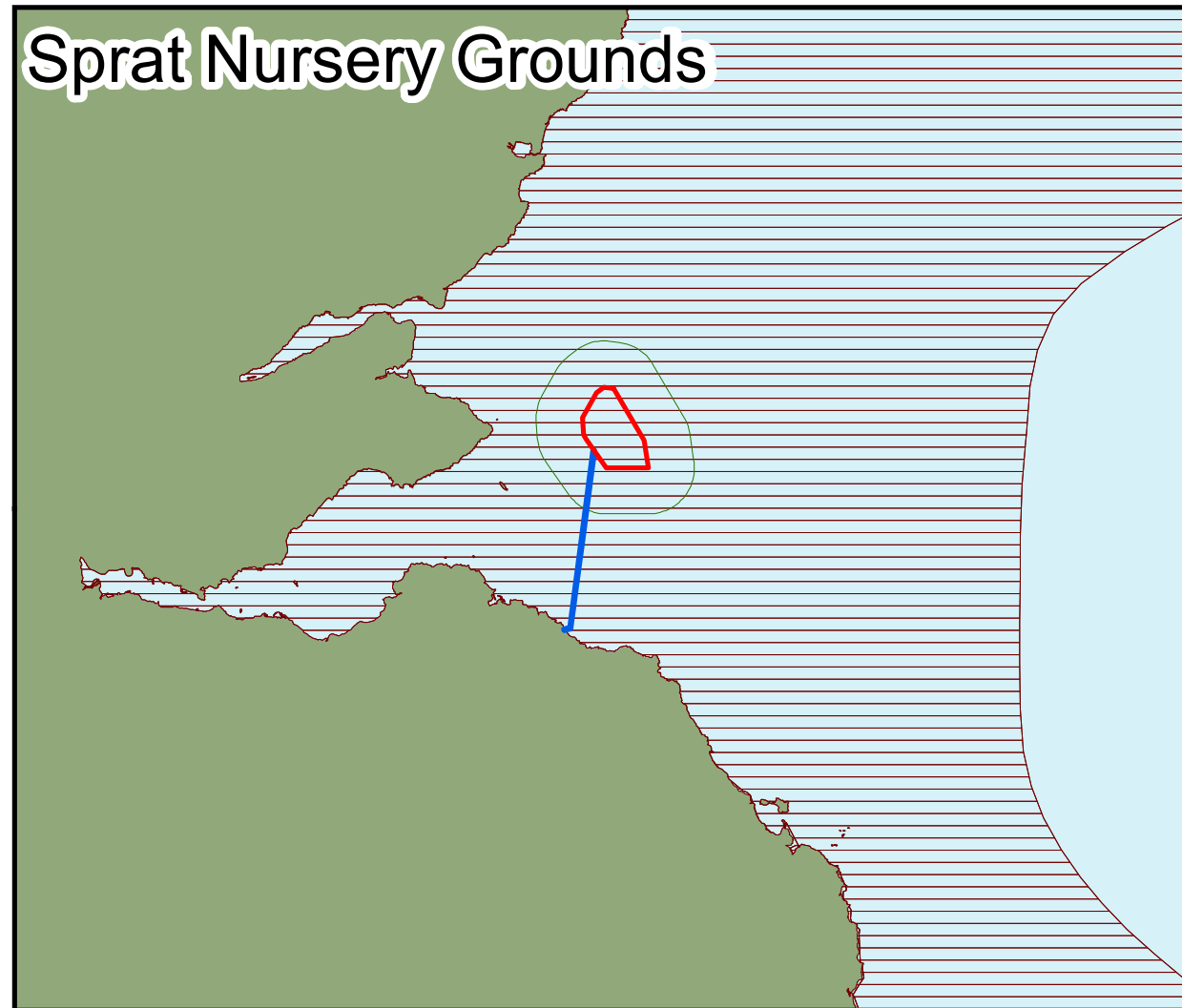
Herring Nursery Grounds



Sprat Spawning Grounds



Sprat Nursery Grounds



Project

Neart na Gaoithe

Map Title

Figure 7.1: Distribution of Herring and Sprat Spawning and Nursery Grounds

Drawing Number

UK02-0803-138-GOB-EIA_FE_7_1-DRG-A

Legend

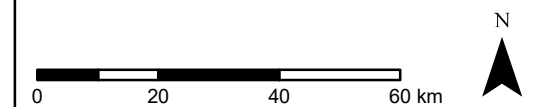
- Wind Farm Area
- Offshore Export Cable Corridor
- Wind Farm Area 8 km Buffer Zone
- Coull et al., 1998
- High Intensity (Ellis et al. 2012)

Map Details

Scale: 1:250,000

Reference: WGS 1984 UTM Zone 30N

Date: 22 December 2017



Credits

Copyright © Mainstream Renewable Power Limited, 2017.
Map produced by Mainstream Renewable Power.
Not to be copied, reproduced, or otherwise distributed without expressly written permission.