

Project

Neart na Gaoithe









Map Title

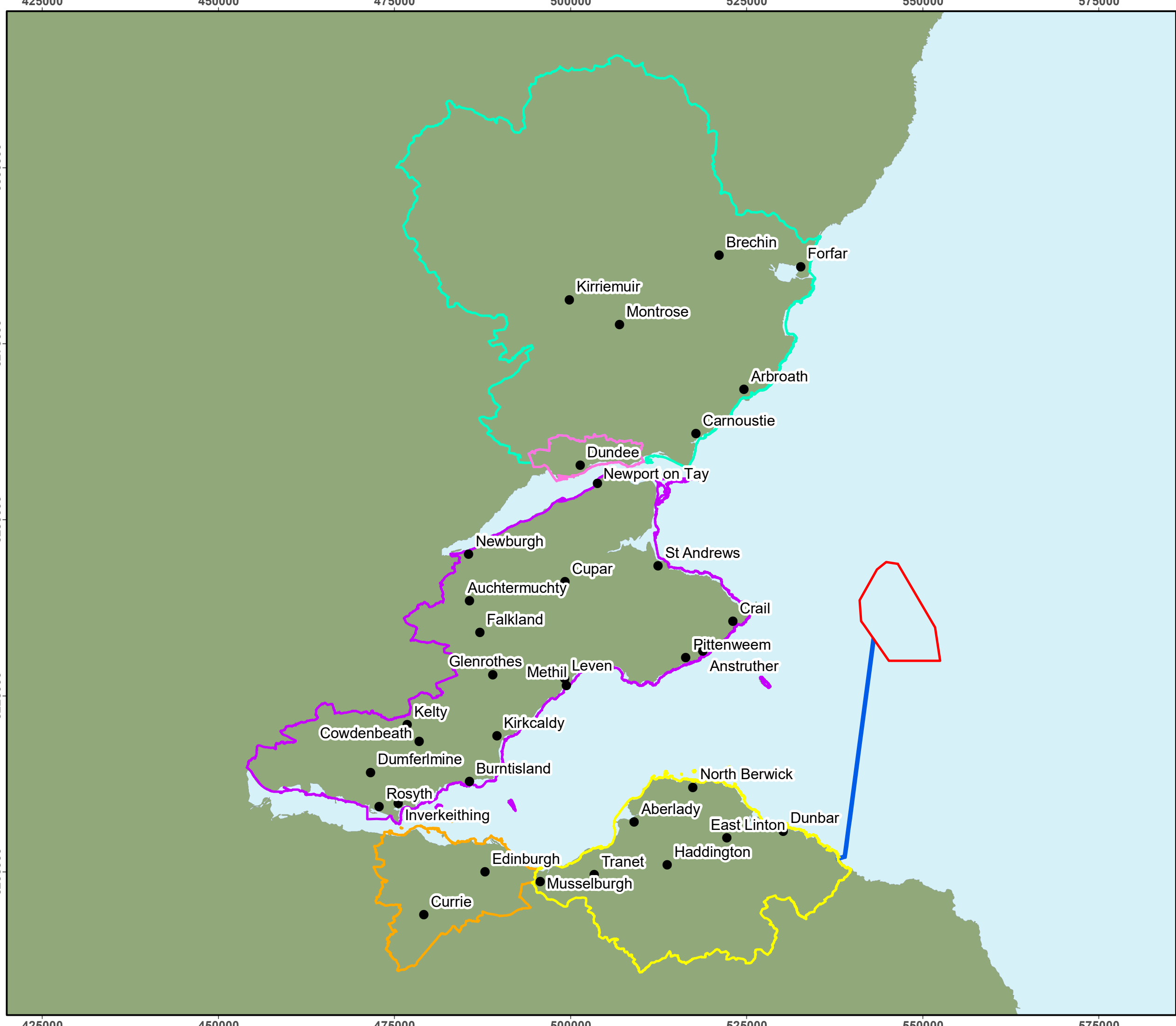
Figure 15-1: Map of Local Study Area

Drawing Number

UK02-0803-136-GOB-EIA_SE_15_1-DRG-A

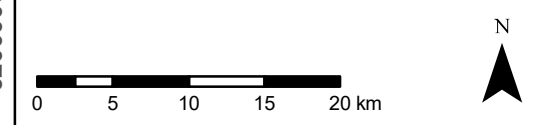
Legend

-  Wind Farm Area
-  Offshore Export Cable Corridor
-  Fife Council Area
-  East Lothian Council Area
-  Dundee City Council Area
-  City of Edinburgh Council Area
-  Angus Council Area
-  Town/City



Map Details

Scale: 1:500,000
 Reference: WGS 1984 UTM Zone 30N
 Date: 21 December 2017



Credits

Copyright © Mainstream Renewable Power Limited, 2017.
 Map produced by Mainstream Renewable Power.
 Not to be copied, reproduced, or otherwise distributed without expressly written permission.