

500000

525000

550000

575000



Project

Neart na Gaoithe




Map Title

Figure 1-1: Site Location

Drawing Number

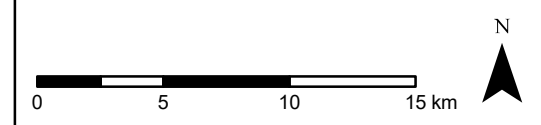
UK02-0803-192-GOB-EIA_INT_1_1-DRG-A

Legend

-  Wind Farm Area
-  Offshore Export Cable Corridor
-  Landfall Location

Map Details

Scale: 1:300,000
 Reference: WGS 1984 UTM Zone 30N
 Date: 22 December 2017



Credits

Copyright © Mainstream Renewable Power Limited, 2017.
 Map produced by Mainstream Renewable Power.
 Not to be copied, reproduced, or otherwise distributed without
 expressly written permission.

6250000

6225000

6200000

6250000

6225000

6200000

500000

525000

550000

575000



Thorntonloch

